



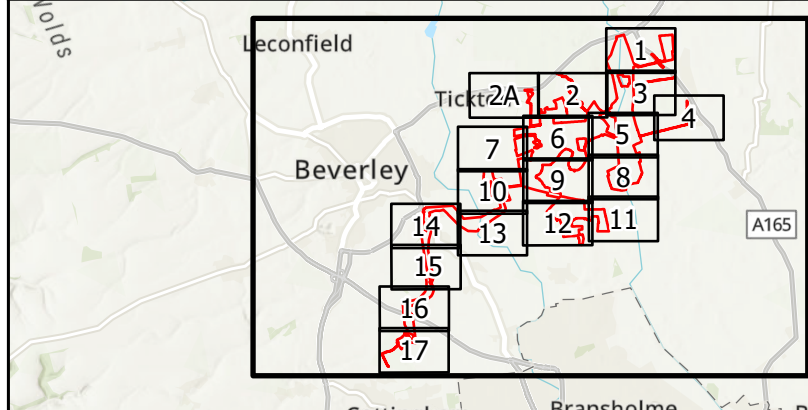
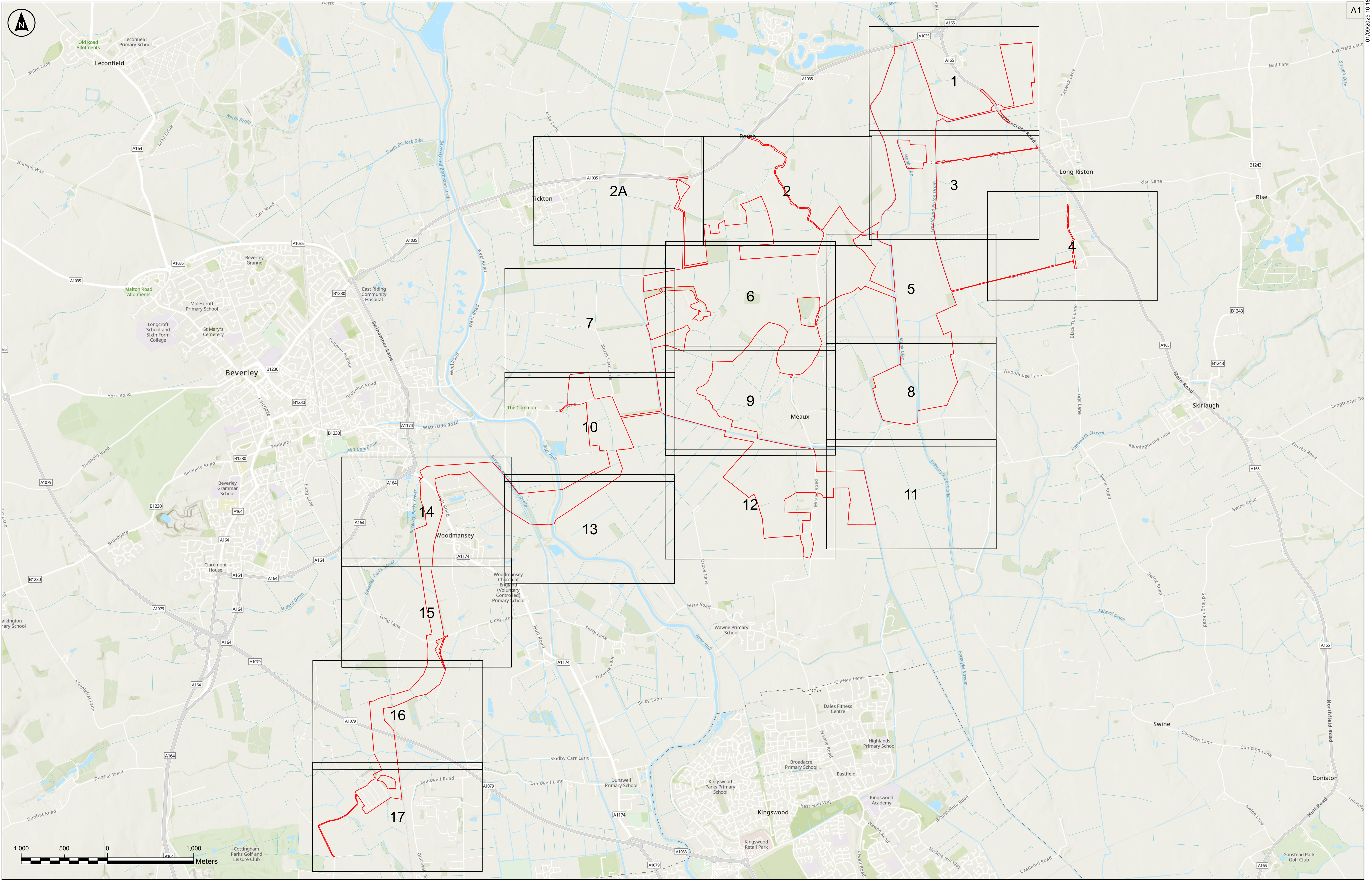
Pearmtree Hill Solar Farm

Works Plans

Revision 4

Application Document Ref: EN010157/APP/2.2
September 2025

Planning Act 2008
Infrastructure Planning
(Applications: Prescribed Forms
and Procedure) Regulations 2009 –
Regulation 5(2)(a)



Key
— Sheets
— ORDER LIMITS

The Base mapping is based upon Ordnance Survey (OS) data. Reproduced by permission of Ordnance Survey on behalf of HMSO. © Crown copyright and database right 2025. All rights reserved. Ordnance Survey licence number 0100031673. Esri, Intermap, NASA, NGA, USGS, Sources: Esri, TomTom, Garmin, FAO, NOAA, USGS, © OpenStreetMap contributors, and the GIS User Community

Notes:
1. These works show the Order Limits and the works comprised in the authorised development, which are described in Schedule 1 (Authorised Development) of the draft Development Consent Order.
2. These plans should be read in conjunction with the Land plans [EN010157/APP/ 2.4].
3. The proposed works will be subject to detailed design development. Any changes will be limited to being within the Order Limits and subject to the requirements of Schedule 2 to the Development Consent Order [EN010157/APP/ 3.1].
4. These plans show some works taking place in combination with each other on the same area of land. The Applicant seeks authorisation for any combination of the Work Nos. shown within that area (including on insets).
5. The Limits of Deviation for Work No. 7 (temporary construction and decommissioning compounds) are shown in combination with other numbered works. This signifies that the Applicant seeks authorisation to construct the other Work Nos. indicated within that combined Limit of Deviation (or as shown in inset) once the temporary construction laydown area comprised in Work No. 7 is no longer required.

Change Notes: Key Plan of revision P04 has been updated with new Order Limits.						
P04	01/09/2025	JT	SK	KC	ND	
P03	01/09/2025	JT	SK	KC	ND	
P02	01/07/2025	JT	SK	KC	ND	
P01	10/02/2025	NH	SK	KC	ND	
Rev	Date	By	Chkd	Appd	Authd	

Client

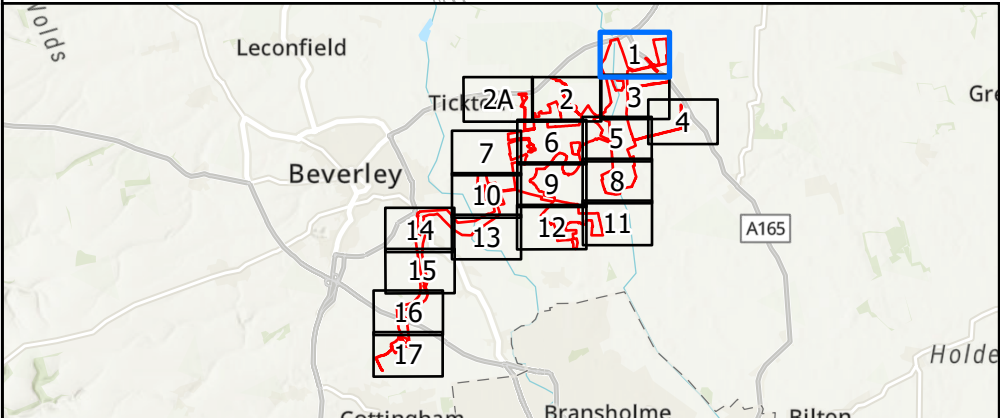
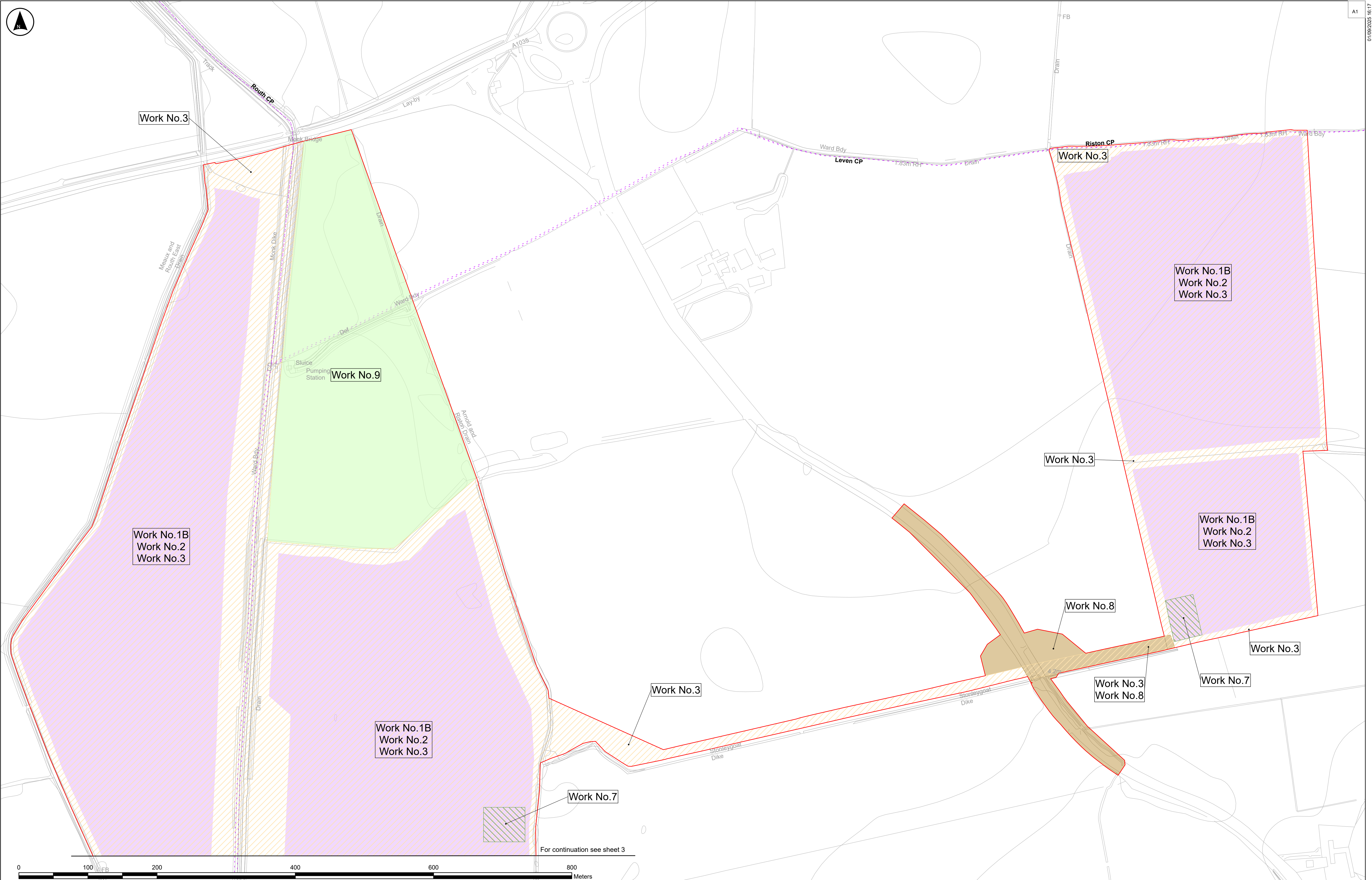
Designer

Project Name
Peartree Hill Solar Farm

Drawing Title
Work plan/Key plan

SHEET 1 of 1

Scale at A1 1:21000	Coordinate System: British National Grid
Status DCO Application	
Infrastructure Planning (Applications: Prescribed Forms and Procedure) Regulations 2009.	
PNS Number EN010157/APP2.2	Rev P04
Drawing Name 080_ARDG_PHSF_LAND PLAN	



— ORDER LIMITS

Work No.1 and Work No.2

Work No.2

Work No.7

Work No.8

Work No.9

PARISH BOUNDARY

The Base mapping is based upon Ordnance Survey (OS) data. Reproduced by permission of Ordnance Survey on behalf of HMSO. © Crown copyright and database right 2025. All rights reserved. Ordnance Survey licence number 0100031673. Sources: Esri, TomTom, Garmin, FAO, NOAA, USGS, © OpenStreetMap contributors, and the GIS User Community, Esri, Ordnance Survey, NASA, NGA, USGS

Notes:

1. These works show the Order Limits and the works comprised in the authorised developed, which are described in Schedule 1 (Authorised Development) of the draft Development Consent Order.

2. These plans should be read in conjunction with the Land plans [EN010157/APP/2.4].

3. The proposed works will be subject to detailed design development. Any changes will be limited to being within the Order Limits and subject to the requirements of Schedule 2 to the Development Consent Order [EN010157/APP/3.1].

4. These plans show some works taking place in combination with each other on the same area of land. The Applicant seeks authorisation for any combination of the Work Nos. shown within that area (including on insets).

5. The Limits of Deviation for Work No. 7 (temporary construction and decommissioning compounds) are shown in combination with other numbered works. This signifies that the Applicant seeks authorisation to construct the other Work Nos. indicated within that combined Limit of Deviation (or as shown in inset) once the temporary construction laydown area comprised in Work No.7 is no longer required.

Change Notes:
Sheet 1 of revision P04 has been updated with new Order Limits and additional areas of Work No. 8 associated with Change 3.

P04	01/09/2025	JT	SK	KC	ND
P03	01/09/2025	JT	SK	KC	ND
P02	01/07/2025	JT	SK	KC	ND
P01	10/02/2025	NH	SK	KC	ND
Rev	Date	By	Chkd	Appd	Authd

Client

RWE

Ardent

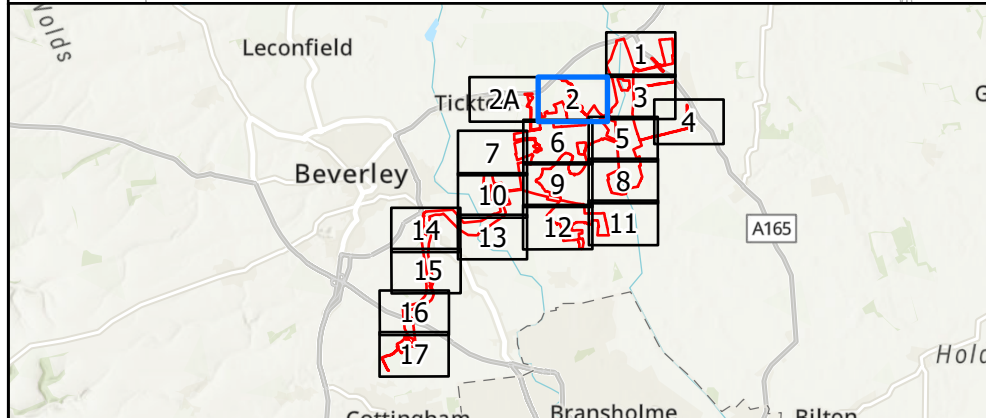
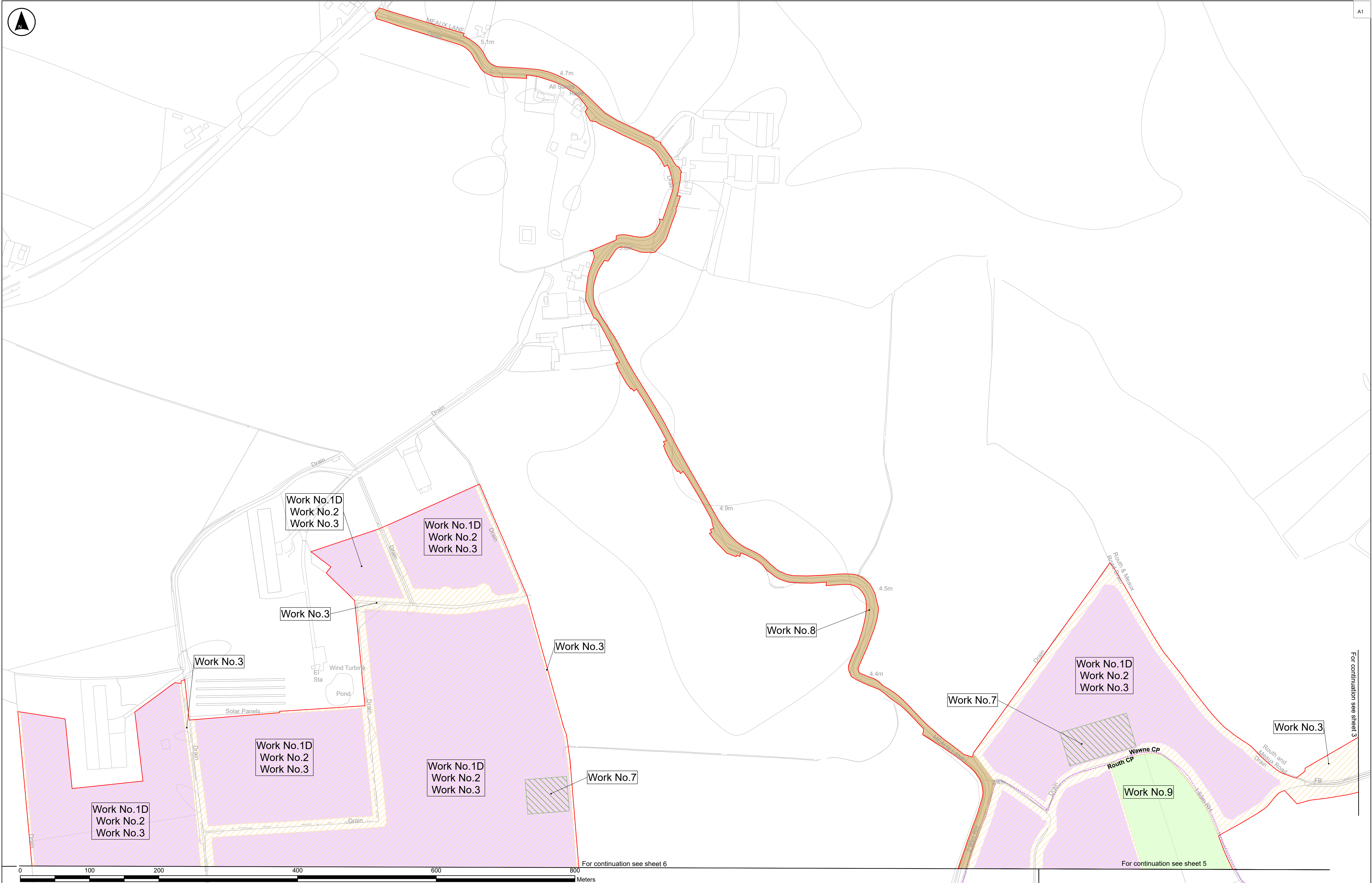
Designer

Project Name
Peartree Hill Solar Farm

Drawing Title
Work Plan

Sheet 1 of 18

Scale at A1 1:2500 Status DCO Application	Coordinate System: British National Grid
Infrastructure Planning (Applications: Prescribed Forms and Procedure) Regulations 2009.	
PIRS Number EN010157/APP/2.2	Rev P04
Drawing Name 080_ARDG_PHSF_LAND PLANS	



Key

- ORDER LIMITS
- Work No.1 and Work No.2
- Work No.2
- Work No.7
- Work No.8
- Work No.9
- PARISH BOUNDARY

The Base mapping is based upon Ordnance Survey (OS) data. Reproduced by permission of Ordnance Survey on behalf of HMSO. © Crown copyright and database right 2025. All rights reserved. Ordnance Survey licence number 0100031673. Esri, Intermap, NASA, NOAA, USGS, Sources: Esri, TomTom, Garmin, FAO, NOAA, USGS, © OpenStreetMap contributors, and the GIS User Community

Notes:

1. These works show the Order Limits and the works comprised in the authorised development, which are described in Schedule 1 (Authorised Development) of the draft Development Consent Order.

2. These plans should be read in conjunction with the Land plans [EN010157/APP/ 2.4].

3. The proposed works will be subject to detailed design development. Any changes will be limited to being within the Order Limits and subject to the requirements of Schedule 2 to the Development Consent Order [EN010157/APP/ 3.1].

4. These plans show some works taking place in combination with each other on the same area of land. The Applicant seeks authorisation for any combination of the Work Nos. shown within that area (including on insets).

5. The Limits of Deviation for Work No. 7 (temporary construction and decommissioning compounds) are shown in combination with other numbered works. This signifies that the Applicant seeks authorisation to construct the other Work Nos. indicated within that combined Limit of Deviation (or as shown in inset) once the temporary construction laydown area comprised in Work No.7 is no longer required.

Change Notes:

Sheet 2 of revision P04 has been updated with new Order Limits and removal of areas of Work No. 8 associated with Change 9.

P04	01/09/2025	JT	SK	KC	ND
P03	01/09/2025	JT	SK	KC	ND
P02	01/07/2025	JT	SK	KC	ND
P01	10/02/2025	NH	SK	KC	ND
Rev	Date	By	Chkd	Appd	Authd

Client

RWE

Designer

Ardent

Project Name
Peartree Hill Solar Farm

Drawing Title
Work Plan

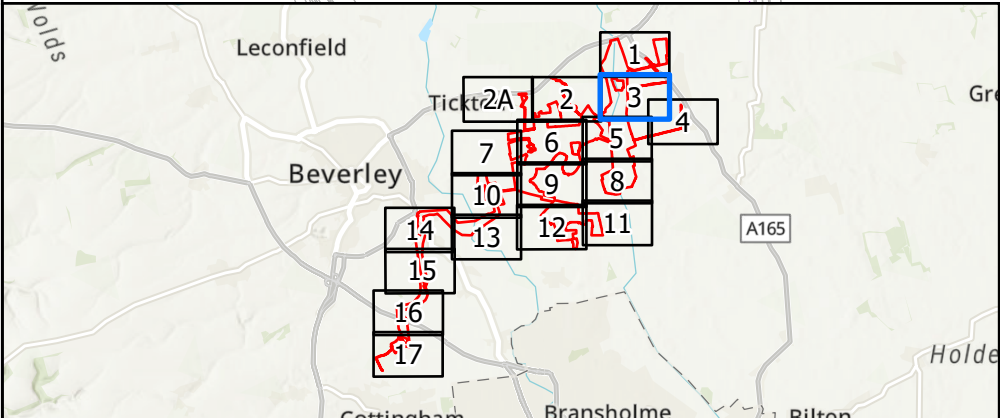
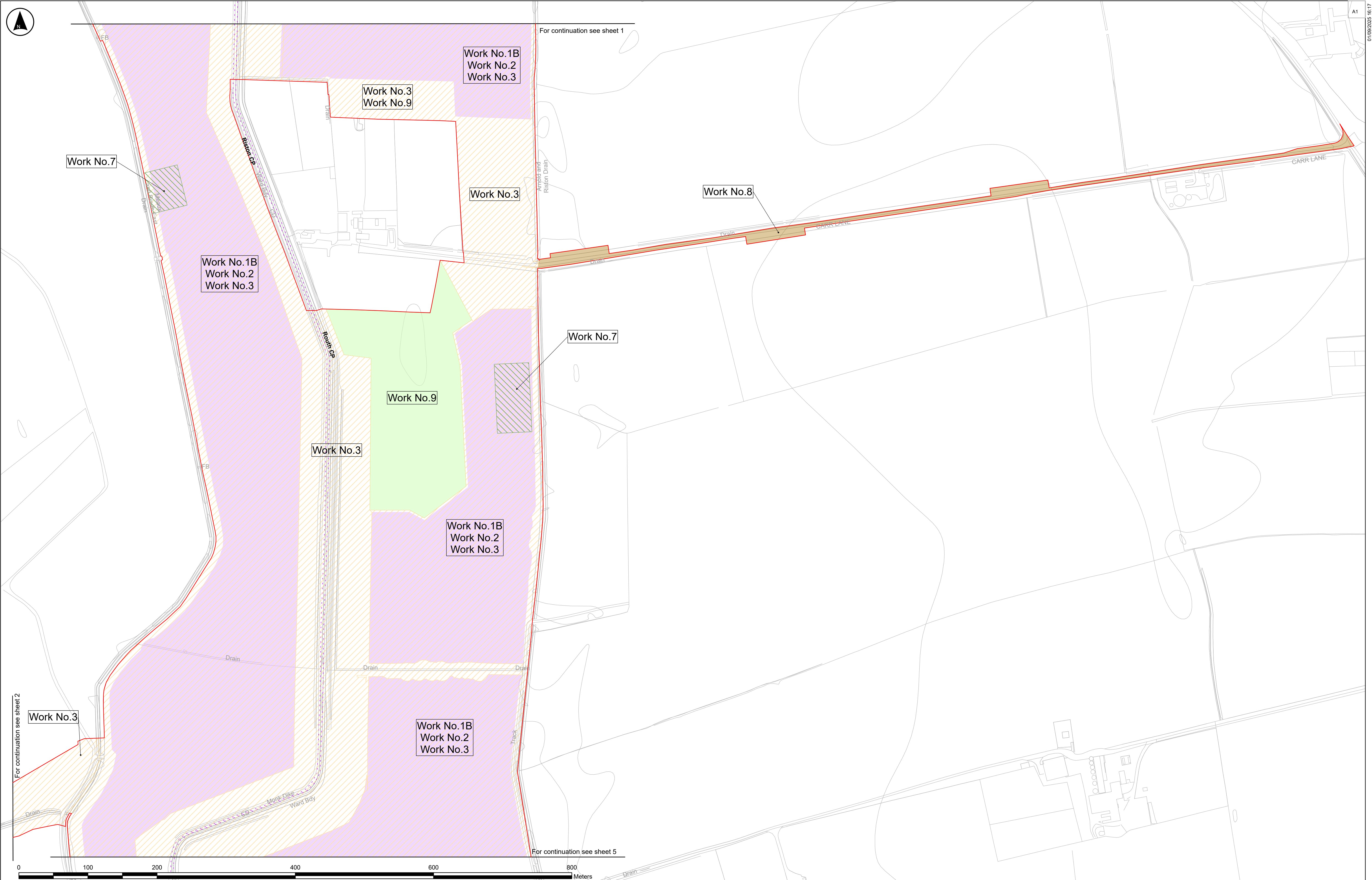
Sheet 2 of 18

Scale at A1 1:2500	Coordinate System: British National Grid
DCO Application	
Infrastructure Planning (Applications: Prescribed Forms and Procedure) Regulations 2009.	
PIRS Number EN010157/APP/2.2	Rev P04
Drawing Name 080_ARDG_PHSF_LAND PLANS	

For continuation see sheet 3

For continuation see sheet 6

For continuation see sheet 5



Key

- ORDER LIMITS
- Work No.1 and Work No.2
- Work No.2
- Work No.7
- Work No.8
- Work No.9
- PARISH BOUNDARY

The Base mapping is based upon Ordnance Survey (OS) data. Reproduced by permission of Ordnance Survey on behalf of HMSO. © Crown copyright and database right 2025. All rights reserved. Ordnance Survey licence number 0100031673. Sources: Esri, TomTom, Garmin, FAO, NOAA, USGS, © OpenStreetMap contributors, and the GIS User Community. Esri, Ordnance Survey, NASA, NOAA, USGS

Notes:

1. These works show the Order Limits and the works comprised in the authorised developed, which are described in Schedule 1 (Authorised Development) of the draft Development Consent Order.

2. These plans should be read in conjunction with the Land plans [EN010157/APP/2.4].

3. The proposed works will be subject to detailed design development. Any changes will be limited to being within the Order Limits and subject to the requirements of Schedule 2 to the Development Consent Order [EN010157/APP/3.1].

4. These plans show some works taking place in combination with each other on the same area of land. The Applicant seeks authorisation for any combination of the Work Nos. shown within that area (including on insets).

5. The Limits of Deviation for Work No. 7 (temporary construction and decommissioning compounds) are shown in combination with other numbered works. This signifies that the Applicant seeks authorisation to construct the other Work Nos. indicated within that combined Limit of Deviation (or as shown in inset) once the temporary construction laydown area comprised in Work No. 7 is no longer required.

P04	01/09/2025	JT	SK	KC	ND
P03	01/09/2025	JT	SK	KC	ND
P02	01/07/2025	JT	SK	KC	ND
P01	10/02/2025	NH	SK	KC	ND
Rev	Date	By	Chkd	Appd	Authd

Client

RWE

Designer

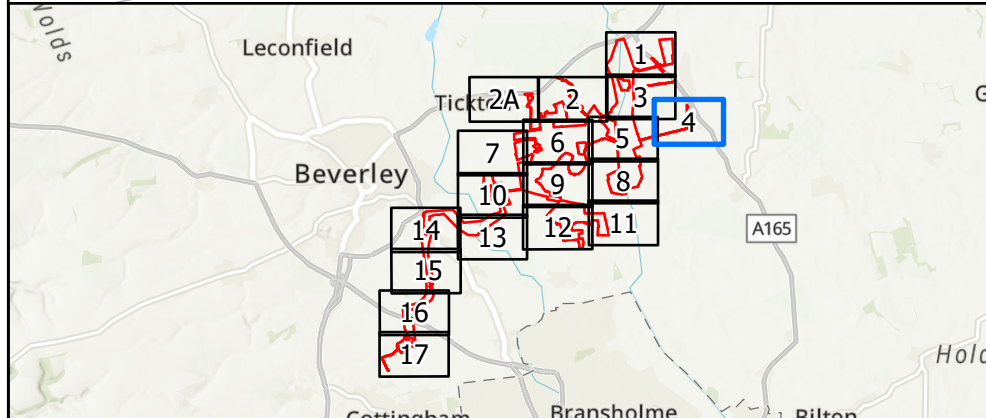
Ardent

Project Name
Peartree Hill Solar Farm

Drawing Title
Work Plan

Sheet 3 of 18

Scale at A1 1:2500	Coordinate System: British National Grid
Status DCO Application	
Infrastructure Planning (Applications: Prescribed Forms and Procedure) Regulations 2009.	
PIRS Number EN010157/APP/2.2	Rev P04
Drawing Name 080_ARDG_PHISF_LAND PLANS	



Key

- ORDER LIMITS
- Work No.8
- PARISH BOUNDARY

The Base mapping is based upon Ordnance Survey (OS) data. Reproduced by permission of Ordnance Survey on behalf of HMSO. © Crown copyright and database right 2025. All rights reserved. Ordnance Survey licence number 0100031673. Sources: Esri, TomTom, Garmin, FAO, NOAA, USGS, © OpenStreetMap contributors, and the GIS User Community. Esri, Ordnance Survey, NASA, NGA, USGS

Notes:

1. These works show the Order Limits and the works comprised in the authorised developed, which are described in Schedule 1 (Authorised Development) of the draft Development Consent Order.

2. These plans should be read in conjunction with the Land plans [EN010157/APP/ 2.4].

3. The proposed works will be subject to detailed design development. Any changes will be limited to being within the Order Limits and subject to the requirements of Schedule 2 to the Development Consent Order [EN010157/APP/ 3.1].

4. These plans show some works taking place in combination with each other on the same area of land. The Applicant seeks authorisation for any combination of the Work Nos. shown within that area (including on insets).

5. The Limits of Deviation for Work No. 7 (temporary construction and decommissioning compounds) are shown in combination with other numbered works. This signifies that the Applicant seeks authorisation to construct the other Work Nos. indicated within that combined Limit of Deviation (or as shown in inset) once the temporary construction laydown area comprised in Work No. 7 is no longer required.

P04	01/09/2025	JT	SK	KC	ND
P03	01/09/2025	JT	SK	KC	ND
P02	01/07/2025	JT	SK	KC	ND
P01	10/02/2025	NH	SK	KC	ND
Rev	Date	By	Chkd	Appd	Authd

Client

RWE

Designer

Ardent

Project Name

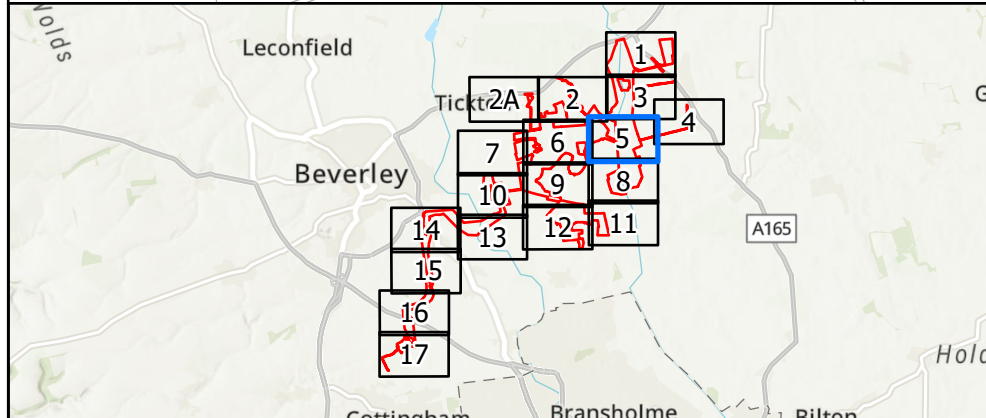
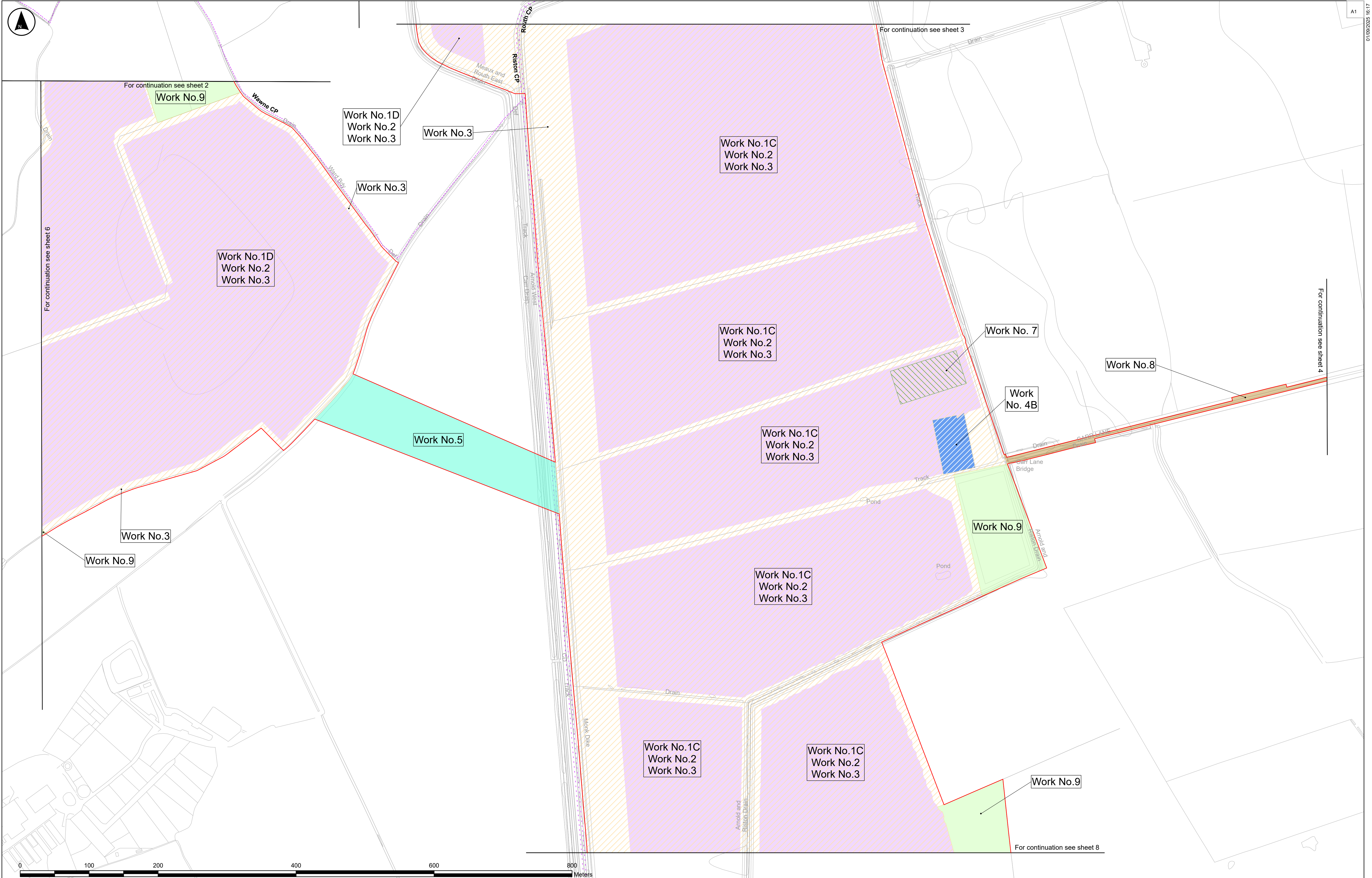
Peartree Hill Solar Farm

Drawing Title

Work Plan

Sheet 4 of 18

Scale at A1	Coordinate System:
1:2500	British National Grid
Status	
DCO Application	
Infrastructure Planning (Applications: Prescribed Forms and Procedure) Regulations 2009.	
PIRS Number	Rev
EN010157/APP/2.2	P04
Drawing Name	
080_ARDG_PHSF_LAND PLANS	



Key

- ORDER LIMITS
- Work No.1 and Work No.2
- Work No.2
- Work No.4
- Work No.5
- Work No.7
- Work No.8
- Work No.9
- PARISH BOUNDARY

The Base mapping is based upon Ordnance Survey (OS) data. Reproduced by permission of Ordnance Survey on behalf of HMSO. © Crown copyright and database right 2025. All rights reserved. Ordnance Survey licence number 0100031673. Sources: Esri, TomTom, Garmin, FAO, NOAA, USGS, © OpenStreetMap contributors, and the GIS User Community. Esri, Ordnance Survey, NASA, NOAA, USGS

Notes:

1. These works show the Order Limits and the works comprised in the authorised development, which are described in Schedule 1 (Authorised Development) of the draft Development Consent Order.

2. These plans should be read in conjunction with the Land plans [EN010157/APP/2.4].

3. The proposed works will be subject to detailed design development. Any changes will be limited to being within the Order Limits and subject to the requirements of Schedule 2 to the Development Consent Order [EN010157/APP/3.1].

4. These plans show some works taking place in combination with each other on the same area of land. The Applicant seeks authorisation for any combination of the Work Nos. shown within that area (including on insets).

5. The Limits of Deviation for Work No. 7 (temporary construction and decommissioning compounds) are shown in combination with other numbered works. This signifies that the Applicant seeks authorisation to construct the other Work Nos. indicated within that combined Limit of Deviation (or as shown in inset) once the temporary construction laydown area comprised in Work No. 7 is no longer required.

PD4	01/09/2025	JT	SK	KC	ND
PD3	01/09/2025	JT	SK	KC	ND
PD2	01/07/2025	JT	SK	KC	ND
PD1	10/02/2025	NH	SK	KC	ND
Rev	Date	By	Chkd	Appd	Authd

Client

RWE

Designer

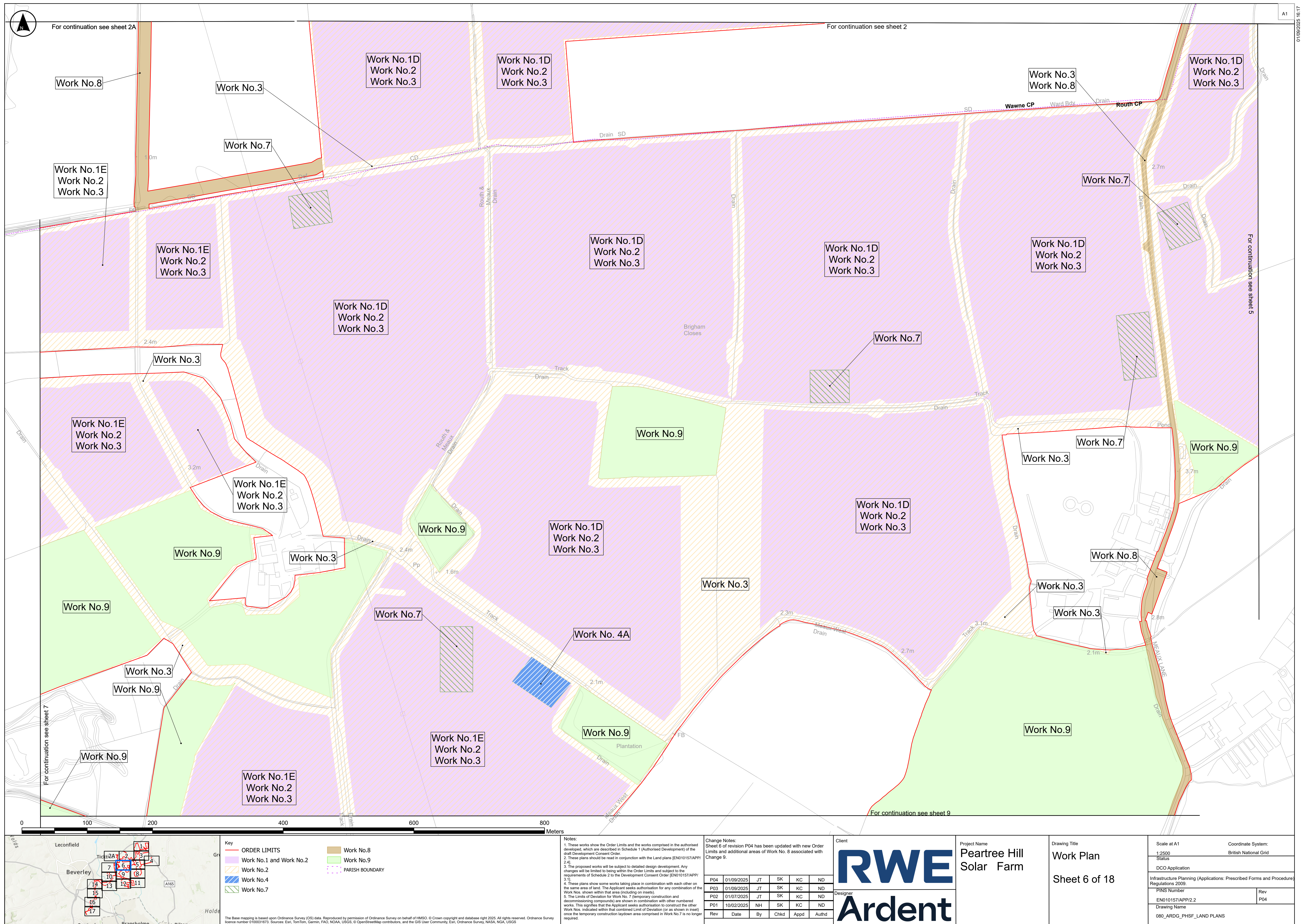
Ardent

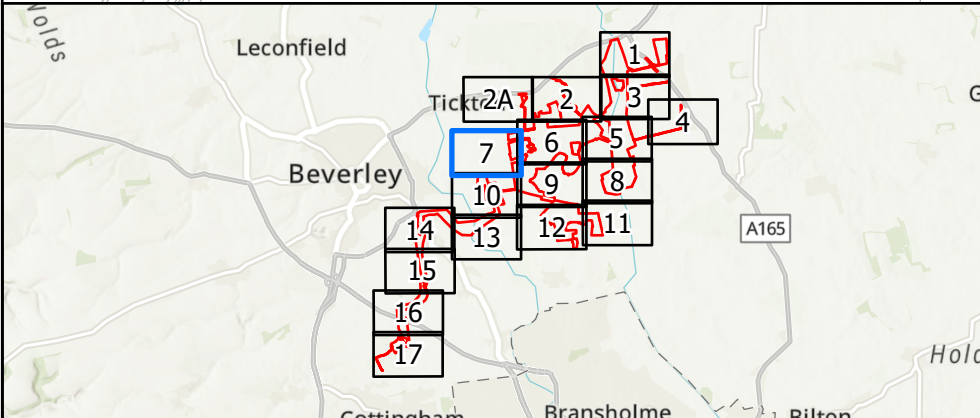
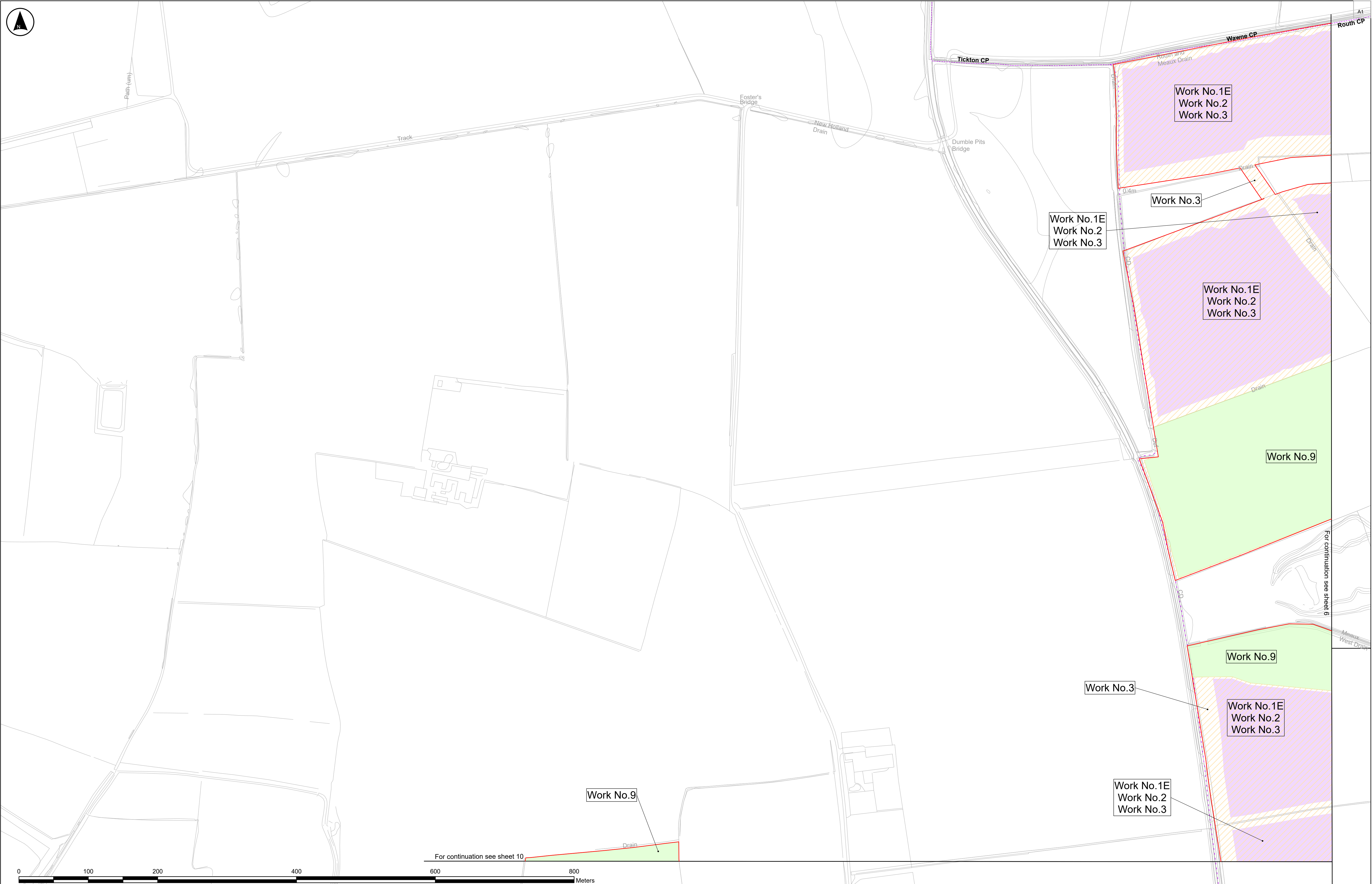

Project Name
Peartree Hill Solar Farm

Drawing Title
Work Plan

Sheet 5 of 18

Scale at A1 1:2500	Coordinate System: British National Grid
Status DCO Application	
Infrastructure Planning (Applications: Prescribed Forms and Procedure) Regulations 2009.	
PIRS Number EN010157/APP/2.2	Rev P04
Drawing Name 080_ARDG_PHSF_LAND PLANS	





— ORDER LIMITS

Work No.1 and Work No.2

Work No.2

Work No.9

PARISH BOUNDARY

The Base mapping is based upon Ordnance Survey (OS) data. Reproduced by permission of Ordnance Survey on behalf of HMSO. © Crown copyright and database right 2025. All rights reserved. Ordnance Survey licence number 0100031673. Sources: Esri, TomTom, Garmin, FAO, NOAA, USGS, © OpenStreetMap contributors, and the GIS User Community. Esri, Ordnance Survey, NASA, NGA, USGS

Notes:

1. These works show the Order Limits and the works comprised in the authorised developed, which are described in Schedule 1 (Authorised Development) of the draft Development Consent Order.

2. These plans should be read in conjunction with the Land plans [EN010157/APP/ 2.4].

3. The proposed works will be subject to detailed design development. Any changes will be limited to being within the Order Limits and subject to the requirements of Schedule 2 to the Development Consent Order [EN010157/APP/ 3.1].

4. These plans show some works taking place in combination with each other on the same area of land. The Applicant seeks authorisation for any combination of the Work Nos. shown within that area (including on insets).

5. The Limits of Deviation for Work No. 7 (temporary construction and decommissioning compounds) are shown in combination with other numbered works. This signifies that the Applicant seeks authorisation to construct the other Work Nos. indicated within that combined Limit of Deviation (or as shown in inset) once the temporary construction laydown area comprised in Work No.7 is no longer required.

PD4	01/09/2025	JT	SK	KC	ND
PD3	01/09/2025	JT	SK	KC	ND
PD2	01/07/2025	JT	SK	KC	ND
PD1	10/02/2025	NH	SK	KC	ND
Rev	Date	By	Chkd	Appd	Authd

Client

RWE

Ardent

Designer

Project Name

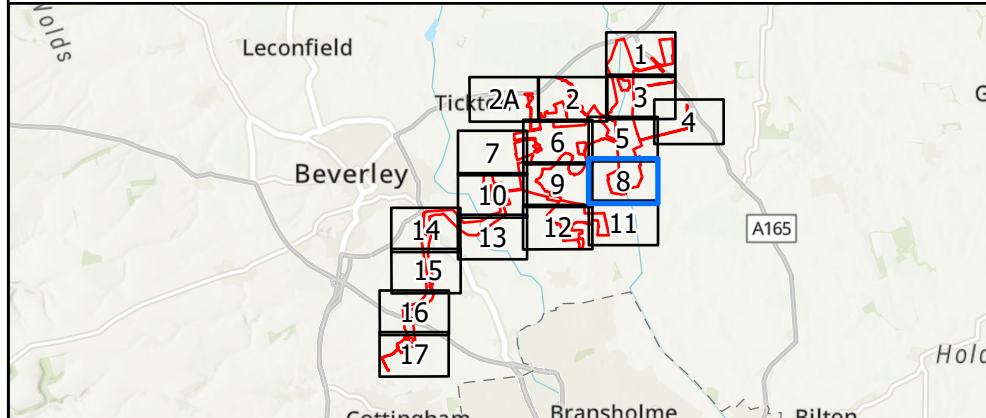
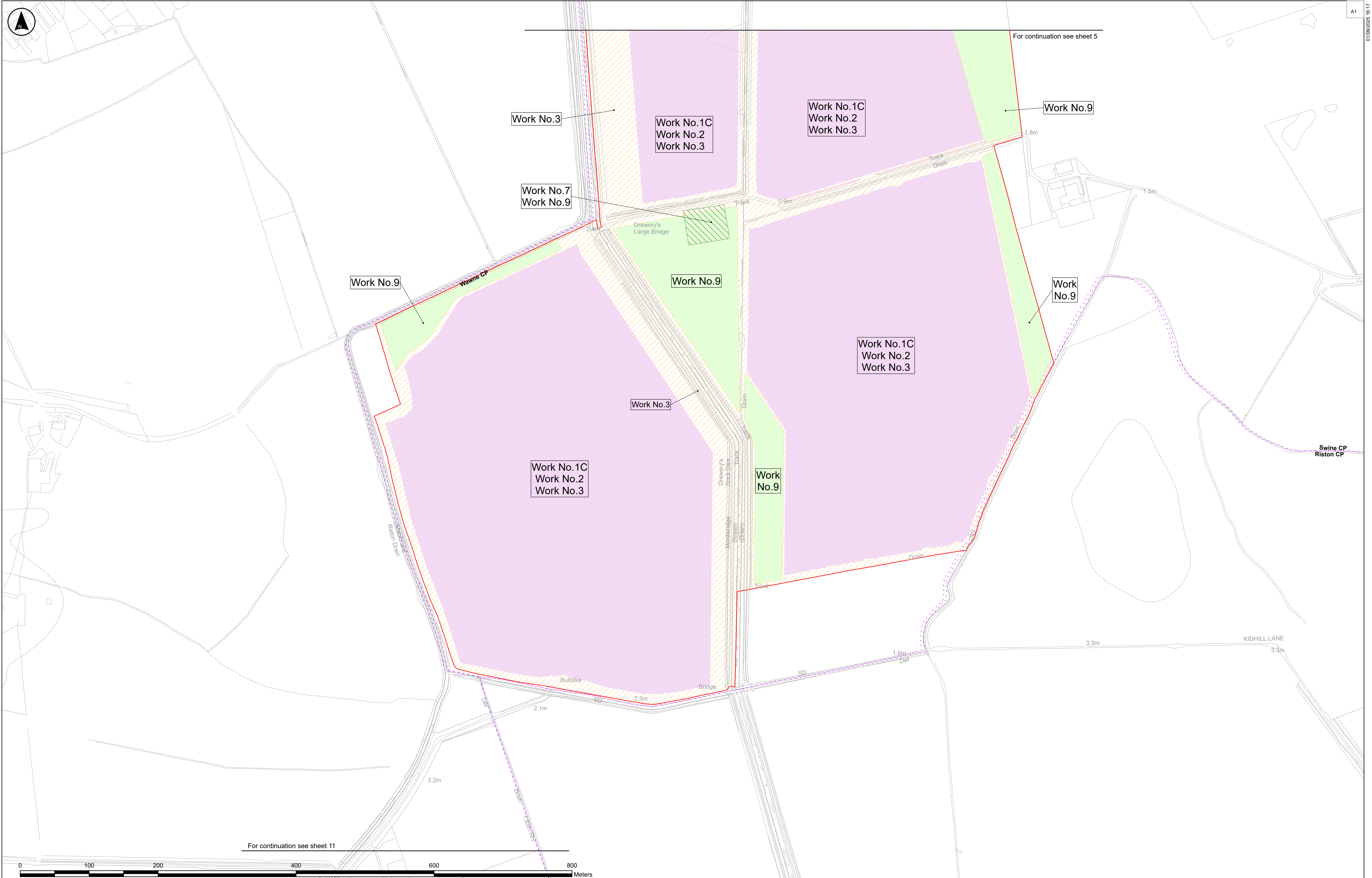
Peartree Hill Solar Farm

Drawing Title

Work Plan

Sheet 7 of 18

Scale at A1	Coordinate System:
1:2500	British National Grid
Status	
DCO Application	
Infrastructure Planning (Applications: Prescribed Forms and Procedure) Regulations 2008.	
PIRS Number	Rev
EN010157/APP/2.2	P04
Drawing Name	
080_ARDG_PHSF_LAND PLANS	



Key

- ORDER LIMITS
- Work No.1 and Work No.2
- Work No.2
- Work No.7
- Work No.9
- PARISH BOUNDARY

The Base mapping is based upon Ordnance Survey (OS) data. Reproduced by permission of Ordnance Survey on behalf of HMSO. © Crown copyright and database right 2025. All rights reserved. Ordnance Survey licence number 0100031673. Sources: Esri, TomTom, Garmin, FAO, NOAA, USGS, © OpenStreetMap contributors, and the GIS User Community. Esri, Ordnance Survey, NASA, NGA, USGS

Notes:

1. These works show the Order Limits and the works comprised in the authorised development, which are described in Schedule 1 (Authorised Development) of the draft Development Consent Order.

2. These plans should be read in conjunction with the Land plans [EN010157/APP/2.4].

3. The proposed works will be subject to detailed design development. Any changes will be limited to being within the Order Limits and subject to the requirements of Schedule 2 to the Development Consent Order [EN010157/APP/3.1].

4. These plans show some works taking place in combination with each other on the same area of land. The Applicant seeks authorisation for any combination of the Work Nos. shown within that area (including on insets).

5. The Limits of Deviation for Work No. 7 (temporary construction and decommissioning compounds) are shown in combination with other numbered works. This signifies that the Applicant seeks authorisation to construct the other Work Nos. indicated within that combined Limit of Deviation (or as shown in inset) once the temporary construction laydown area comprised in Work No.7 is no longer required.

P04	01/09/2025	JT	SK	KC	ND
P03	01/09/2025	JT	SK	KC	ND
P02	01/07/2025	JT	SK	KC	ND
P01	10/02/2025	NH	SK	KC	ND
Rev	Date	By	Chkd	Appd	Authd

Client

RWE

Designer

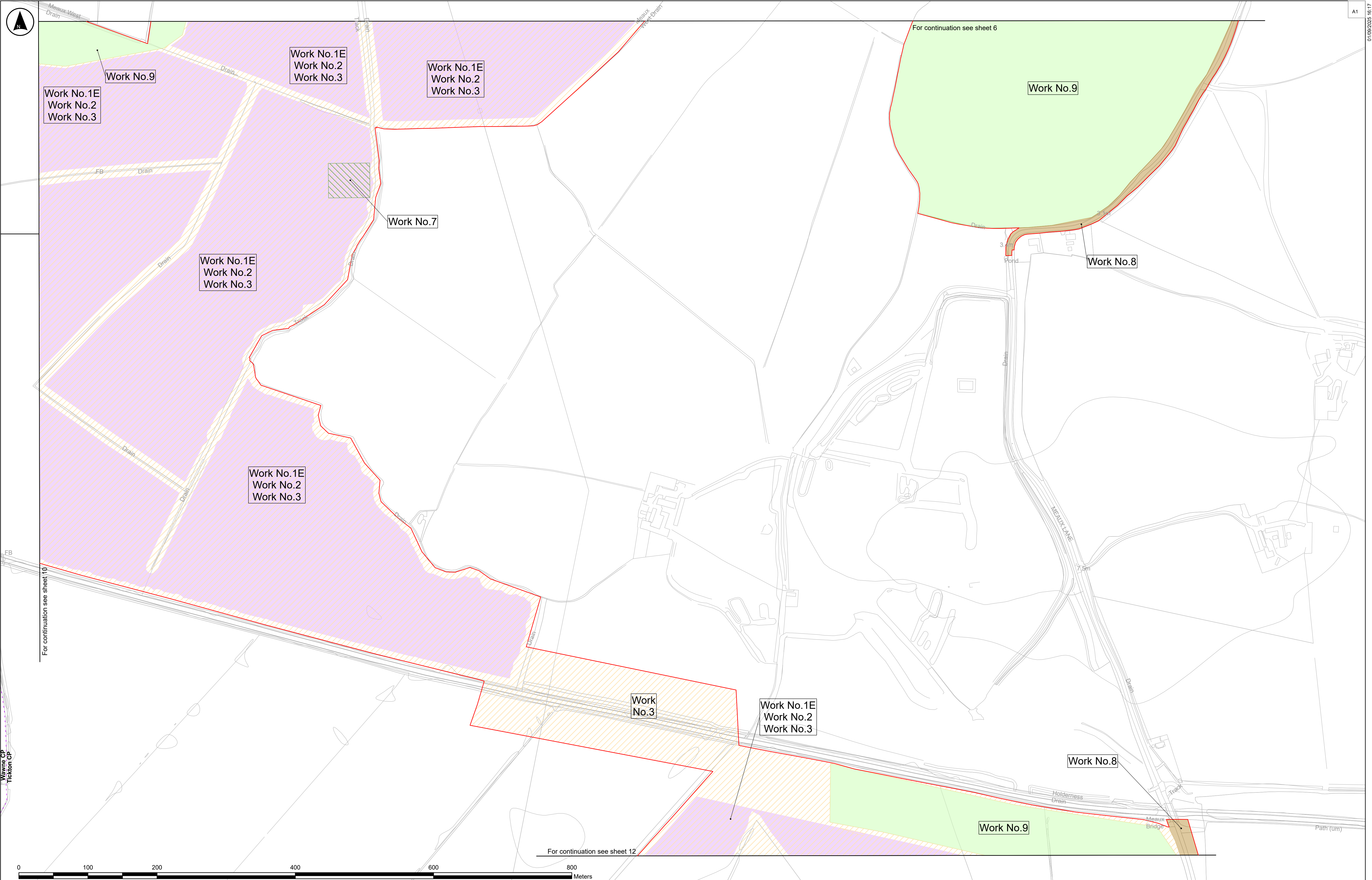

Ardent

Project Name
Peartree Hill Solar Farm

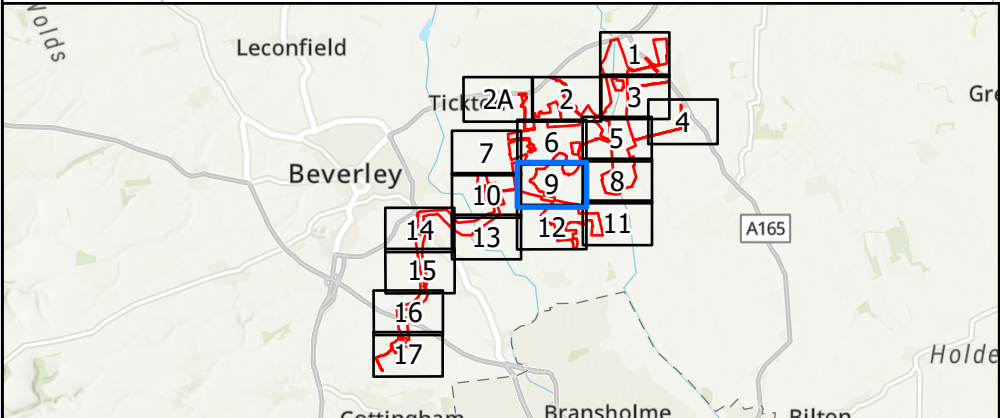
Drawing Title
Work Plan

Sheet 8 of 18

Scale at A1 1:2500	Coordinate System: British National Grid
Status DCO Application	
Infrastructure Planning (Applications: Prescribed Forms and Procedure) Regulations 2009.	
PIRS Number EN010157/APP/2.2	Rev P04
Drawing Name 080_ARDG_PHSF_LAND PLANS	



A1
01/09/2025 16:17



- Key
- ORDER LIMITS
 - Work No.1 and Work No.2
 - Work No.2
 - Work No.7
 - Work No.8
 - Work No.9
 - PARISH BOUNDARY

The Base mapping is based upon Ordnance Survey (OS) data. Reproduced by permission of Ordnance Survey on behalf of HMSO. © Crown copyright and database right 2025. All rights reserved. Ordnance Survey licence number 0100031673. Sources: Esri, TomTom, Garmin, FAO, NOAA, USGS, © OpenStreetMap contributors, and the GIS User Community. Esri, Ordnance Survey, NASA, NOAA, USGS

Notes:

- These works show the Order Limits and the works comprised in the authorised developed, which are described in Schedule 1 (Authorised Development) of the draft Development Consent Order.
- These plans should be read in conjunction with the Land plans [EN010157/APP/ 2.4].
- The proposed works will be subject to detailed design development. Any changes will be limited to being within the Order Limits and subject to the requirements of Schedule 2 to the Development Consent Order [EN010157/APP/ 3.1].
- These plans show some works taking place in combination with each other on the same area of land. The Applicant seeks authorisation for any combination of the Work Nos. shown within that area (including on insets).
- The Limits of Deviation for Work No. 7 (temporary construction and decommissioning compounds) are shown in combination with other numbered works. This signifies that the Applicant seeks authorisation to construct the other Work Nos. indicated within that combined Limit of Deviation (or as shown in inset) once the temporary construction laydown area comprised in Work No.7 is no longer required.

P04	01/09/2025	JT	SK	KC	ND
P03	01/09/2025	JT	SK	KC	ND
P02	01/07/2025	JT	SK	KC	ND
P01	10/02/2025	NH	SK	KC	ND
Rev	Date	By	Chkd	Appd	Authd

Client

RWE

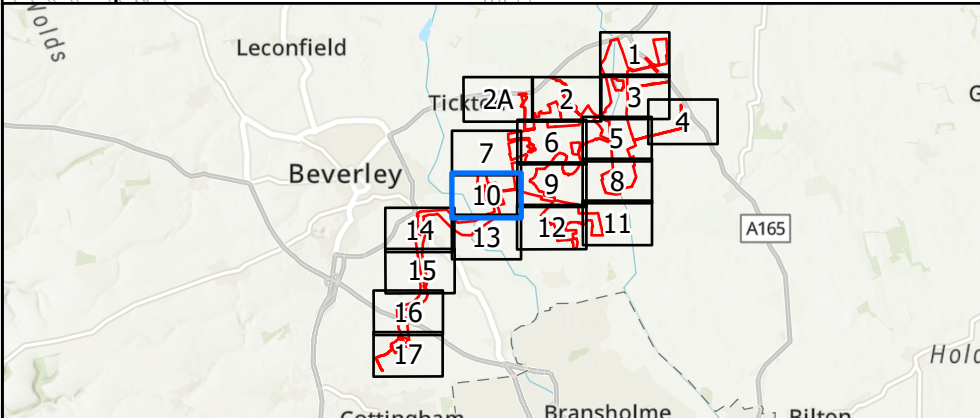
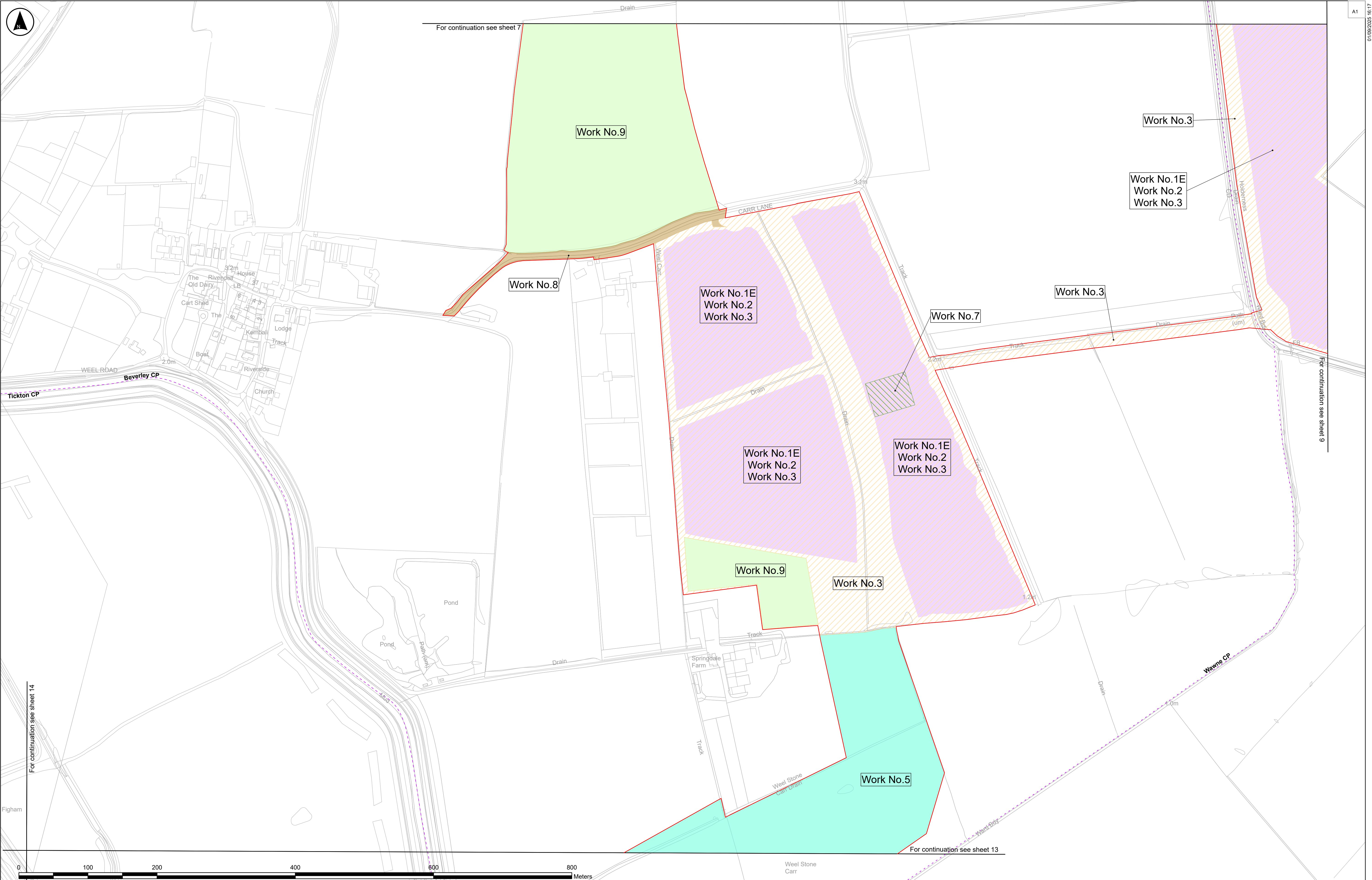
Designer

Ardent

Project Name
Peartree Hill Solar Farm

Drawing Title
Work Plan
Sheet 9 of 18

Scale at A1 1:2500	Coordinate System: British National Grid
Status DCO Application	
Infrastructure Planning (Applications: Prescribed Forms and Procedure) Regulations 2009.	
PIRS Number EN010157/APP/2.2	Rev P04
Drawing Name 080_ARDG_PHSF_LAND PLANS	



— ORDER LIMITS

Work No.1 and Work No.2

Work No.2

Work No.5

Work No.7

Work No.8

Work No.9

PARISH BOUNDARY

The Base mapping is based upon Ordnance Survey (OS) data. Reproduced by permission of Ordnance Survey on behalf of HMSO. © Crown copyright and database right 2025. All rights reserved. Ordnance Survey licence number 0100031673. Sources: Esri, TomTom, Garmin, FAO, NOAA, USGS, © OpenStreetMap contributors, and the GIS User Community. Esri, Ordnance Survey, NASA, NGA, USGS

Notes:

1. These works show the Order Limits and the works comprised in the authorised development, which are described in Schedule 1 (Authorised Development) of the draft Development Consent Order.

2. These plans should be read in conjunction with the Land plans [EN010157/APP/2.4].

3. The proposed works will be subject to detailed design development. Any changes will be limited to being within the Order Limits and subject to the requirements of Schedule 2 to the Development Consent Order [EN010157/APP/3.1].

4. These plans show some works taking place in combination with each other on the same area of land. The Applicant seeks authorisation for any combination of the Work Nos. shown within that area (including on insets).

5. The Limits of Deviation for Work No. 7 (temporary construction and decommissioning compounds) are shown in combination with other numbered works. This signifies that the Applicant seeks authorisation to construct the other Work Nos. indicated within that combined Limit of Deviation (or as shown in inset) once the temporary construction laydown area comprised in Work No.7 is no longer required.

P04	01/09/2025	JT	SK	KC	ND
P03	01/09/2025	JT	SK	KC	ND
P02	01/07/2025	JT	SK	KC	ND
P01	10/02/2025	NH	SK	KC	ND
Rev	Date	By	Chkd	Appd	Authd

Client

RWE

Ardent

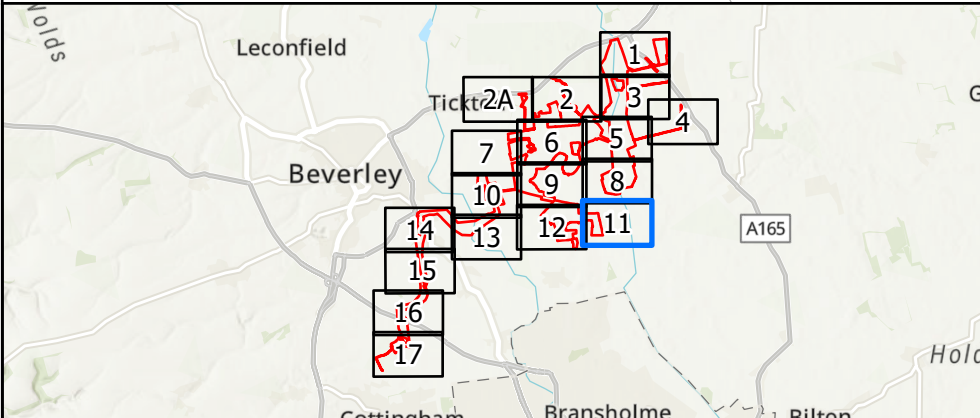
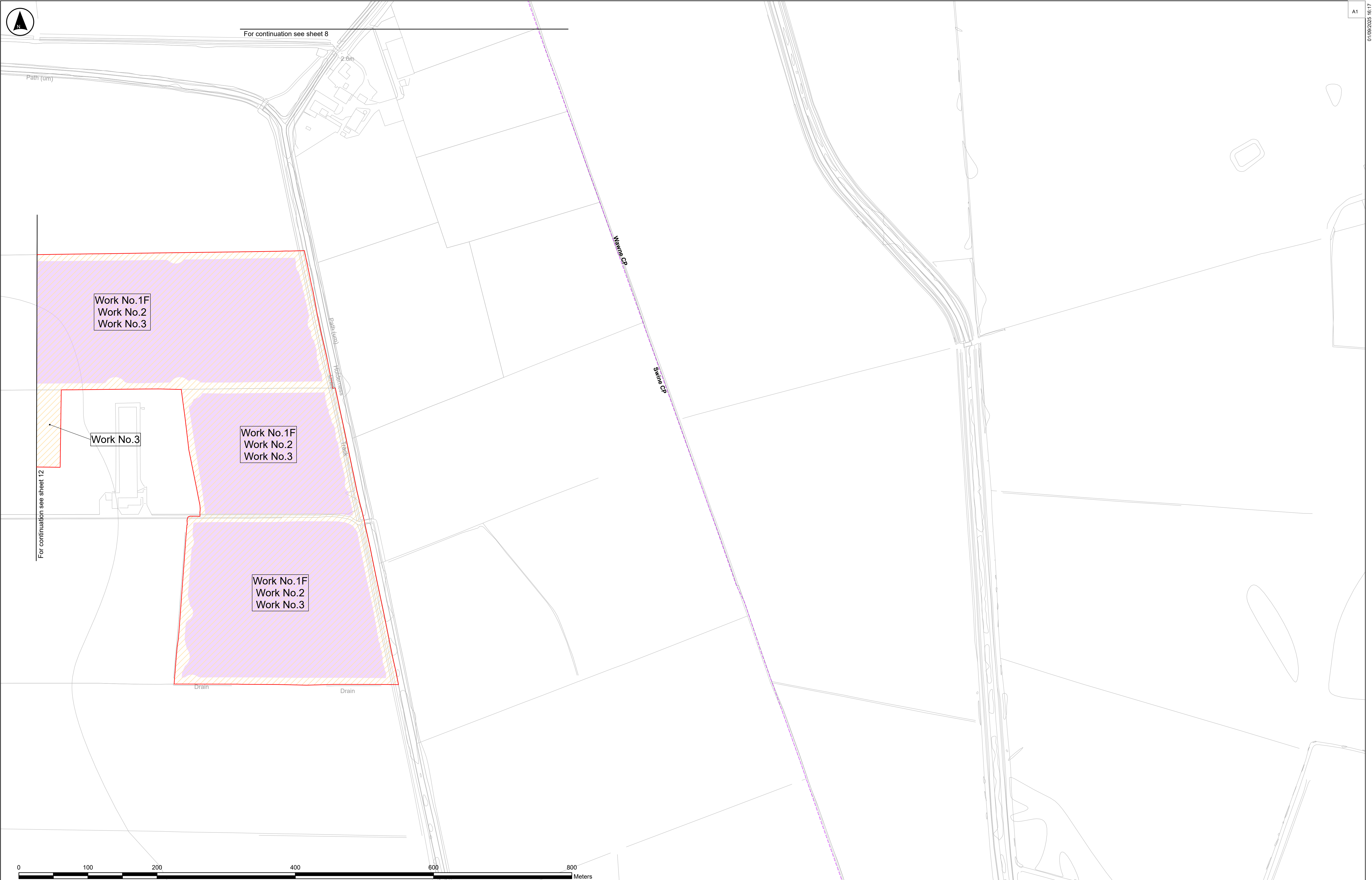
Designer

Project Name
Peartree Hill Solar Farm

Drawing Title
Work Plan

Sheet 10 of 18

Scale at A1 1:2500 Status DCO Application	Coordinate System: British National Grid
Infrastructure Planning (Applications: Prescribed Forms and Procedure) Regulations 2009.	
PIRS Number EN010157/APP/2.2	Rev P04
Drawing Name 080_ARDG_PHASE LAND PLANS	



Key

- ORDER LIMITS
- Work No.1 and Work No.2
- Work No.2
- PARISH BOUNDARY

The Base mapping is based upon Ordnance Survey (OS) data. Reproduced by permission of Ordnance Survey on behalf of HMSO. © Crown copyright and database right 2025. All rights reserved. Ordnance Survey licence number 0100031673. Sources: Esri, TomTom, Garmin, FAO, NOAA, USGS, © OpenStreetMap contributors, and the GIS User Community. Esri, Ordnance Survey, NASA, NOAA, USGS

Notes:

1. These works show the Order Limits and the works comprised in the authorised developed, which are described in Schedule 1 (Authorised Development) of the draft Development Consent Order.

2. These plans should be read in conjunction with the Land plans [EN010157/APP/2.4].

3. The proposed works will be subject to detailed design development. Any changes will be limited to being within the Order Limits and subject to the requirements of Schedule 2 to the Development Consent Order [EN010157/APP/3.1].

4. These plans show some works taking place in combination with each other on the same area of land. The Applicant seeks authorisation for any combination of the Work Nos. shown within that area (including on insets).

5. The Limits of Deviation for Work No. 7 (temporary construction and decommissioning compounds) are shown in combination with other numbered works. This signifies that the Applicant seeks authorisation to construct the other Work Nos. indicated within that combined Limit of Deviation (or as shown in inset) once the temporary construction laydown area comprised in Work No.7 is no longer required.

P04	01/09/2025	JT	SK	KC	ND
P03	01/09/2025	JT	SK	KC	ND
P02	01/07/2025	JT	SK	KC	ND
P01	10/02/2025	NH	SK	KC	ND
Rev	Date	By	Chkd	Appd	Authd

Client

RWE

Designer

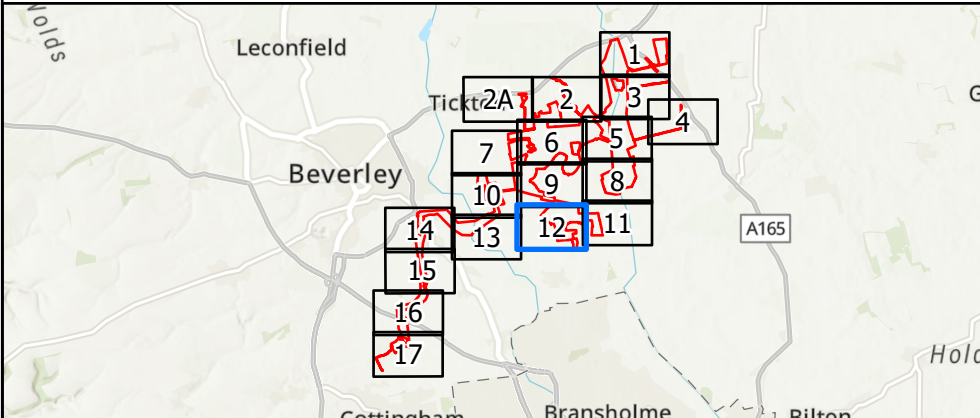
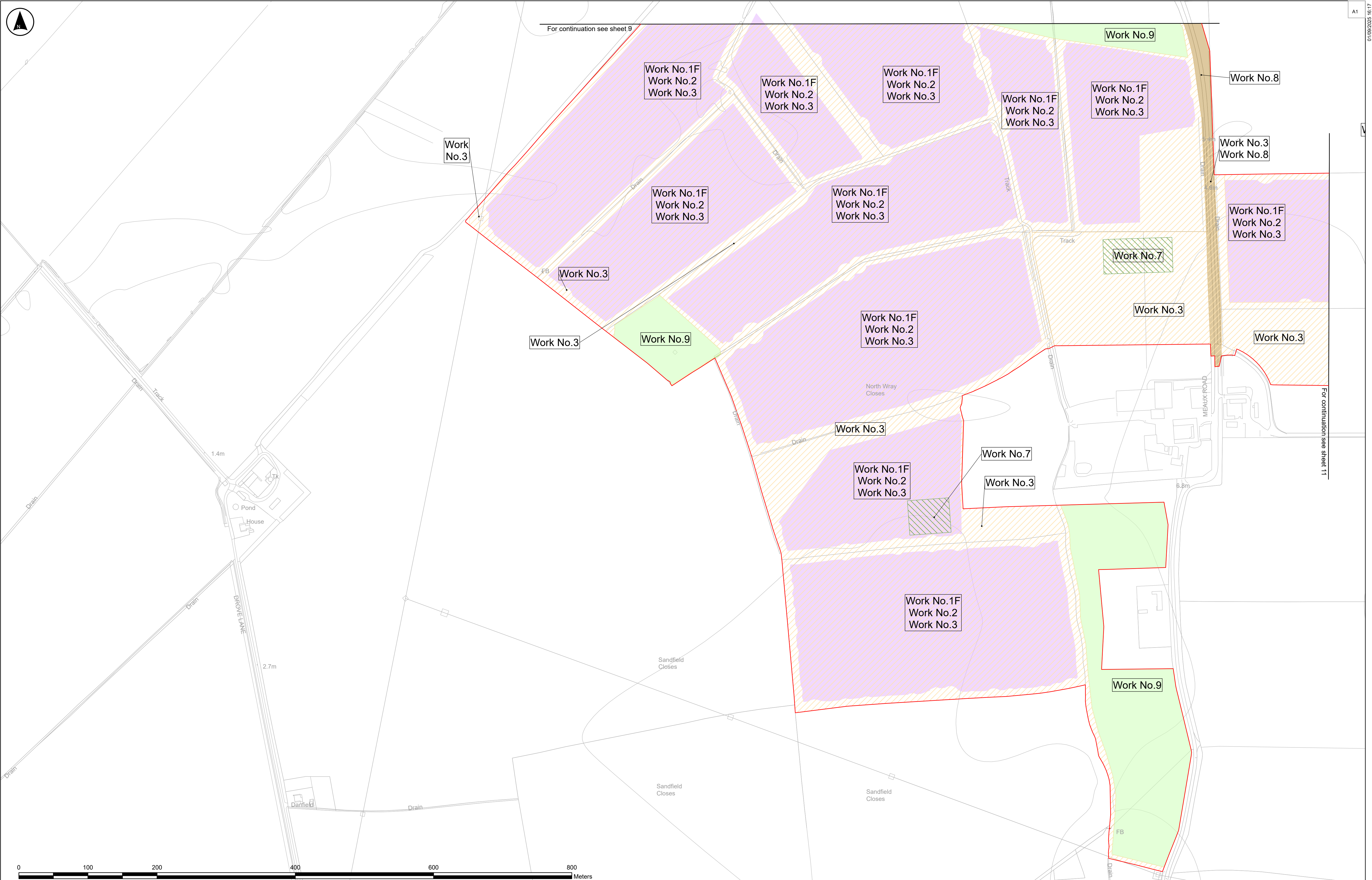

Ardent

Project Name
Peartree Hill Solar Farm

Drawing Title
Work Plan

Sheet 11 of 18

Scale at A1 1:2500	Coordinate System: British National Grid
Status DCO Application	
Infrastructure Planning (Applications: Prescribed Forms and Procedure) Regulations 2009.	
PIRS Number EN010157/APP/2.2	Rev P04
Drawing Name 080_ARDG_PHSF_LAND PLANS	



Key

- ORDER LIMITS
- Work No.1 and Work No.2
- Work No.2
- Work No.7
- Work No.8
- Work No.9
- PARISH BOUNDARY

The Base mapping is based upon Ordnance Survey (OS) data. Reproduced by permission of Ordnance Survey on behalf of HMSO. © Crown copyright and database right 2025. All rights reserved. Ordnance Survey licence number 0100031673. Sources: Esri, TomTom, Garmin, FAO, NOAA, USGS, © OpenStreetMap contributors, and the GIS User Community. Esri, Ordnance Survey, NASA, NOAA, USGS

Notes:

1. These works show the Order Limits and the works comprised in the authorised developed, which are described in Schedule 1 (Authorised Development) of the draft Development Consent Order.

2. These plans should be read in conjunction with the Land plans [EN010157/APP/ 2.4].

3. The proposed works will be subject to detailed design development. Any changes will be limited to being within the Order Limits and subject to the requirements of Schedule 2 to the Development Consent Order [EN010157/APP/ 3.1].

4. These plans show some works taking place in combination with each other on the same area of land. The Applicant seeks authorisation for any combination of the Work Nos. shown within that area (including on insets).

5. The Limits of Deviation for Work No. 7 (temporary construction and decommissioning compounds) are shown in combination with other numbered works. This signifies that the Applicant seeks authorisation to construct the other Work Nos. indicated within that combined Limit of Deviation (or as shown in inset) once the temporary construction laydown area comprised in Work No.7 is no longer required.

P04	01/09/2025	JT	SK	KC	ND
P03	01/09/2025	JT	SK	KC	ND
P02	01/07/2025	JT	SK	KC	ND
P01	10/02/2025	NH	SK	KC	ND
Rev	Date	By	Chkd	Appd	Authd

Client

RWE

Designer

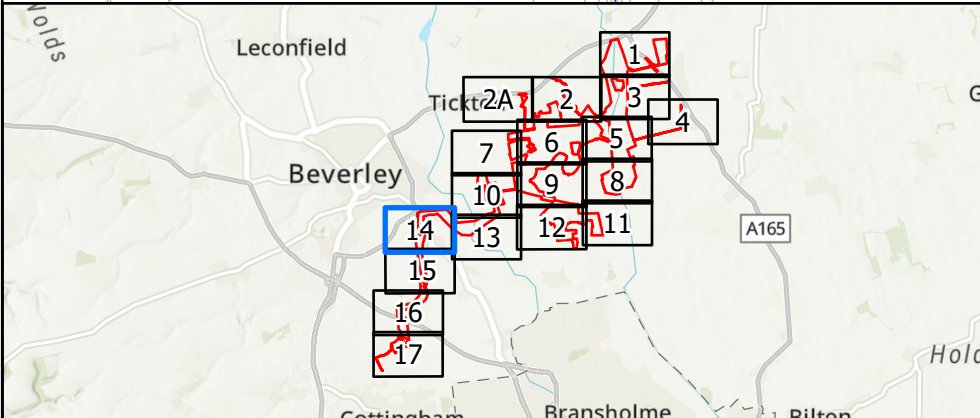
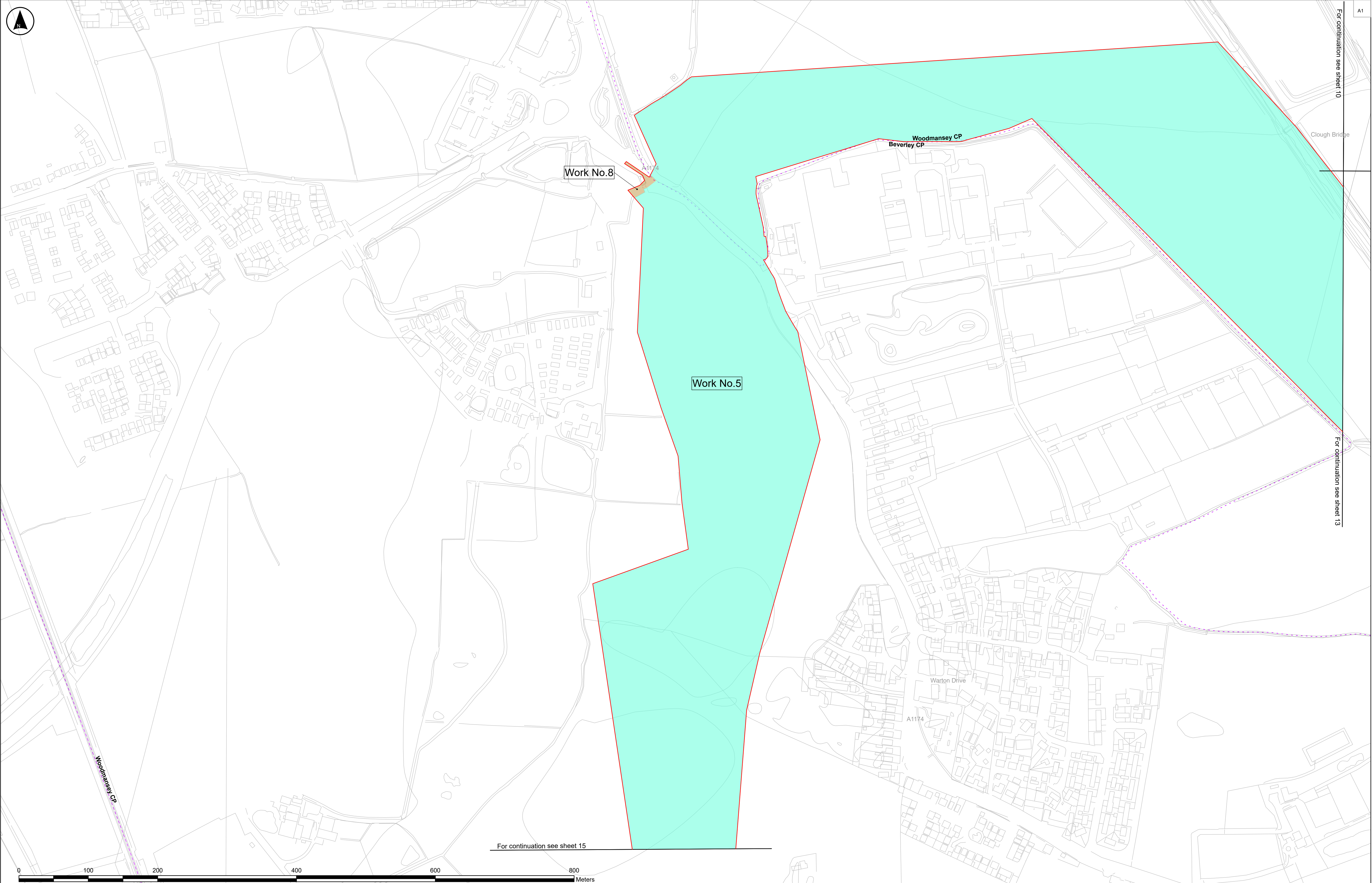
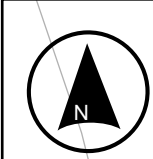
Ardent

Project Name
Peartree Hill Solar Farm

Drawing Title
Work Plan

Sheet 12 of 18

Scale at A1 1:2500	Coordinate System: British National Grid
Status DCO Application	
Infrastructure Planning (Applications: Prescribed Forms and Procedure) Regulations 2009.	
PIRS Number EN010157/APP/2.2	Rev P04
Drawing Name 080_ARDG_PHSF_LAND PLANS	



Key

- ORDER LIMITS
- Work No.5
- Work No.8
- PARISH BOUNDARY

The Base mapping is based upon Ordnance Survey (OS) data. Reproduced by permission of Ordnance Survey on behalf of HMSO. © Crown copyright and database right 2025. All rights reserved. Ordnance Survey licence number 0100031673. Sources: Esri, TomTom, Garmin, FAO, NOAA, USGS, © OpenStreetMap contributors, and the GIS User Community. Esri, Ordnance Survey, NASA, NGA, USGS

Notes:

1. These works show the Order Limits and the works comprised in the authorised developed, which are described in Schedule 1 (Authorised Development) of the draft Development Consent Order.

2. These plans should be read in conjunction with the Land plans [EN010157/APP/ 2.4].

3. The proposed works will be subject to detailed design development. Any changes will be limited to being within the Order Limits and subject to the requirements of Schedule 2 to the Development Consent Order [EN010157/APP/ 3.1].

4. These plans show some works taking place in combination with each other on the same area of land. The Applicant seeks authorisation for any combination of the Work Nos. shown within that area (including on insets).

5. The Limits of Deviation for Work No. 7 (temporary construction and decommissioning compounds) are shown in combination with other numbered works. This signifies that the Applicant seeks authorisation to construct the other Work Nos. indicated within that combined Limit of Deviation (or as shown in inset) once the temporary construction laydown area comprised in Work No.7 is no longer required.

Change Notes:

Sheet 14 of revision P04 has been updated with new Order Limits and additional areas of Work No. 8 associated with Change 4.

P04	01/09/2025	JT	SK	KC	ND
P03	01/09/2025	JT	SK	KC	ND
P02	01/07/2025	JT	SK	KC	ND
P01	10/02/2025	NH	SK	KC	ND
Rev	Date	By	Chkd	Appd	Authd

Client

RWE

Designer

Ardent

Project Name
Peartree Hill Solar Farm

Drawing Title
Work Plan

Sheet 14 of 18

Scale at A1 1:2500	Coordinate System: British National Grid
Status DCO Application	
Infrastructure Planning (Applications: Prescribed Forms and Procedure) Regulations 2009.	
PIRS Number EN010157/APP/2.2	Rev P04
Drawing Name 080_ARDG_PHFSF_LAND PLANS	

For continuation see sheet 10

For continuation see sheet 13

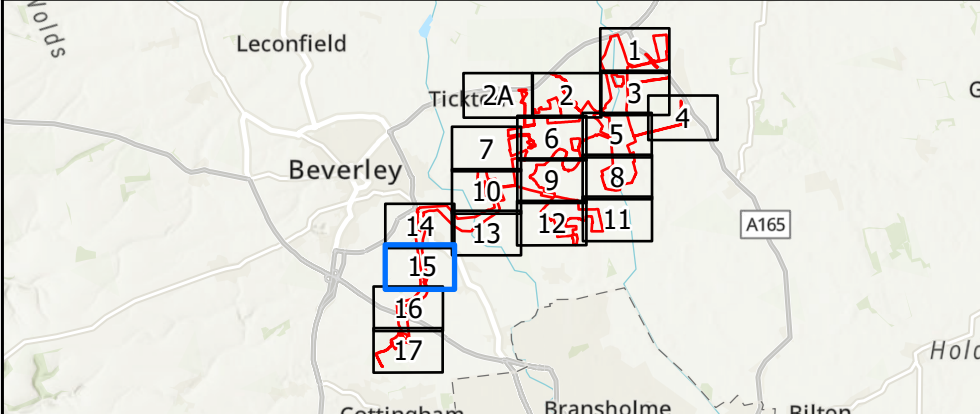
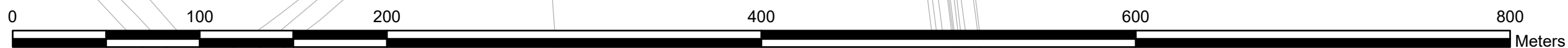


For continuation see sheet 14

Work No.5

Work No.8

For continuation see sheet 16



- Key
- ORDER LIMITS
 - Work No.5
 - Work No.8
 - PARISH BOUNDARY

The Base mapping is based upon Ordnance Survey (OS) data. Reproduced by permission of Ordnance Survey on behalf of HMSO. © Crown copyright and database right 2025. All rights reserved. Ordnance Survey licence number 0100031673. Sources: Esri, TomTom, Garmin, FAO, NOAA, USGS, © OpenStreetMap contributors, and the GIS User Community, Esri, Ordnance Survey, NASA, NGA, USGS

Notes:

1. These works show the Order Limits and the works comprised in the authorised developed, which are described in Schedule 1 (Authorised Development) of the draft Development Consent Order.

2. These plans should be read in conjunction with the Land plans [EN010157/APP/ 2.4].

3. The proposed works will be subject to detailed design development. Any changes will be limited to being within the Order Limits and subject to the requirements of Schedule 2 to the Development Consent Order [EN010157/APP/ 3.1].

4. These plans show some works taking place in combination with each other on the same area of land. The Applicant seeks authorisation for any combination of the Work Nos. shown within that area (including on insets).

5. The Limits of Deviation for Work No. 7 (temporary construction and decommissioning compounds) are shown in combination with other numbered works. This signifies that the Applicant seeks authorisation to construct the other Work Nos. indicated within that combined Limit of Deviation (or as shown in inset) once the temporary construction laydown area comprised in Work No. 7 is no longer required.

Change Notes:
Sheet 15 of revision P04 has been updated with new Order Limits and additional areas of Work No. 8 associated with Change 5.

P04	01/09/2025	JT	SK	KC	ND
P03	01/09/2025	JT	SK	KC	ND
P02	01/07/2025	JT	SK	KC	ND
P01	10/02/2025	NH	SK	KC	ND
Rev	Date	By	Chkd	Appd	Authd

Client

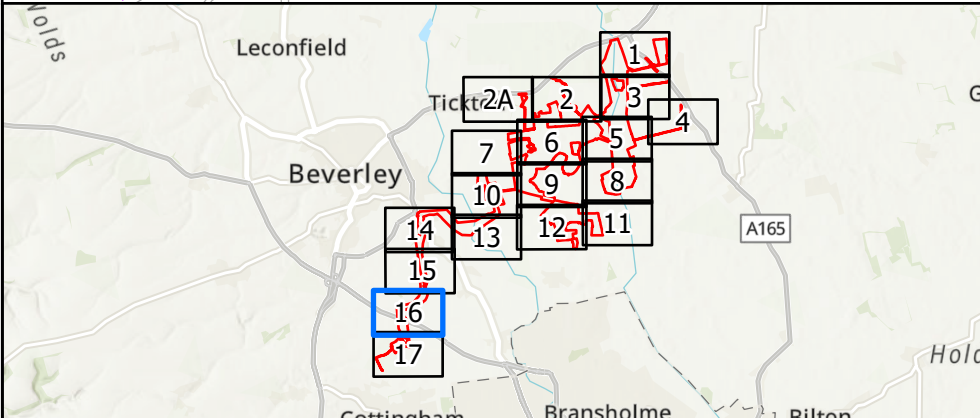
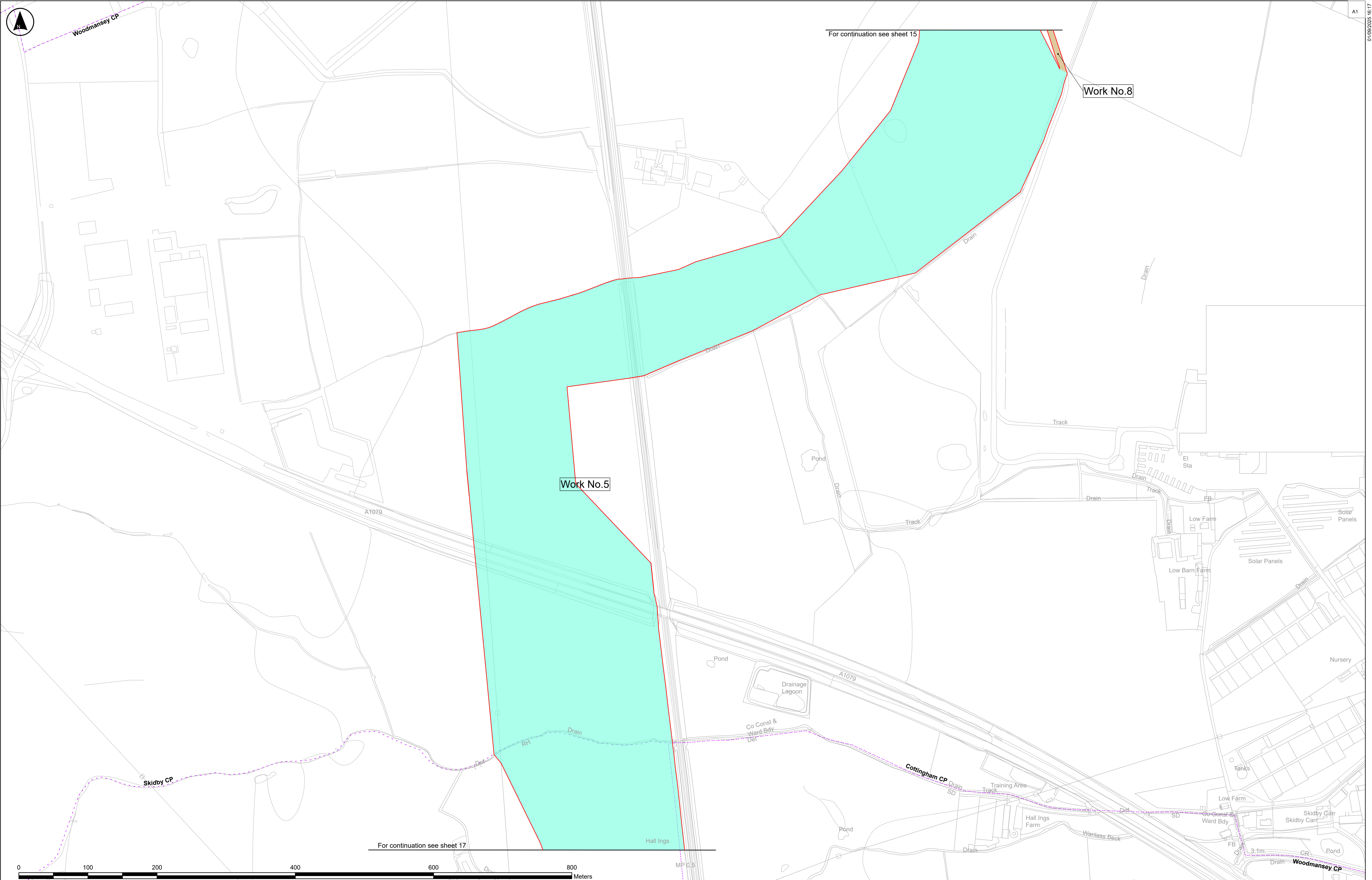


Designer

Project Name
Peartree Hill
Solar Farm

Drawing Title
Work Plan
Sheet 15 of 18

Scale at A1 1:2500	Coordinate System: British National Grid
Status DCO Application	
Infrastructure Planning (Applications: Prescribed Forms and Procedure) Regulations 2009.	
PIRS Number EN010157/APP/2.2	Rev P04
Drawing Name 080_ARDG_PHSF_LAND PLANS	



Key

- ORDER LIMITS
- Work No.5
- Work No.8
- PARISH BOUNDARY

The Base mapping is based upon Ordnance Survey (OS) data. Reproduced by permission of Ordnance Survey on behalf of HMSO. © Crown copyright and database right 2025. All rights reserved. Ordnance Survey licence number 0100031673. Sources: Esri, TomTom, Garmin, FAO, NOAA, USGS, © OpenStreetMap contributors, and the GIS User Community. Esri, Ordnance Survey, NASA, NGA, USGS

Notes:

1. These works show the Order Limits and the works comprised in the authorised development, which are described in Schedule 1 (Authorised Development) of the draft Development Consent Order.

2. These plans should be read in conjunction with the Land plans [EN010157/APP/ 2.4].

3. The proposed works will be subject to detailed design development. Any changes will be limited to being within the Order Limits and subject to the requirements of Schedule 2 to the Development Consent Order [EN010157/APP/ 3.1].

4. These plans show some works taking place in combination with each other on the same area of land. The Applicant seeks authorisation for any combination of the Work Nos. shown within that area (including on insets).

5. The Limits of Deviation for Work No. 7 (temporary construction and decommissioning compounds) are shown in combination with other numbered works. This signifies that the Applicant seeks authorisation to construct the other Work Nos. indicated within that combined Limit of Deviation (or as shown in inset) once the temporary construction laydown area comprised in Work No. 7 is no longer required.

Change Notes:

Sheet 16 of revision P04 has been updated with new Order Limits and additional areas of Work No. 5 associated with Change 6 and Change 8.

P04	01/09/2025	JT	SK	KC	ND
P03	01/09/2025	JT	SK	KC	ND
P02	01/07/2025	JT	SK	KC	ND
P01	10/02/2025	NH	SK	KC	ND
Rev	Date	By	Chkd	Appd	Authd

Client

RWE

Designer

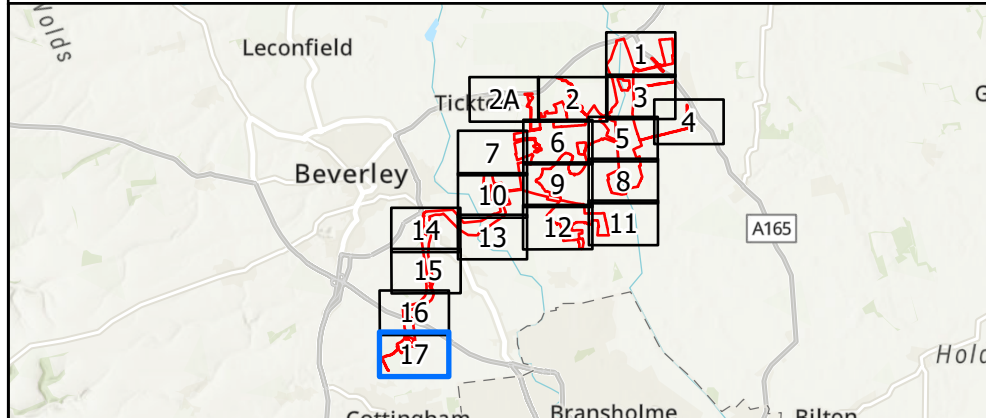
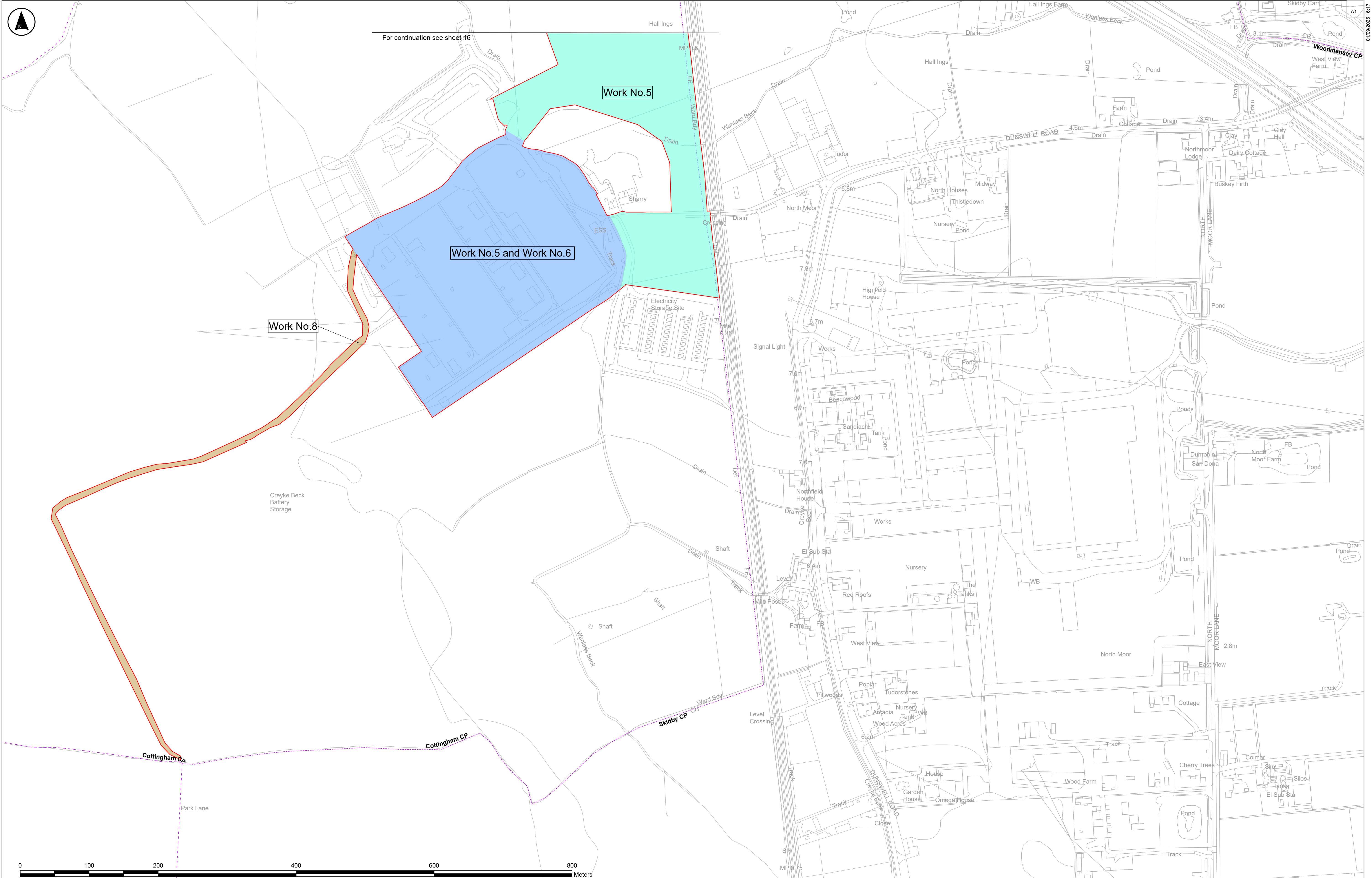
Ardent

Project Name
Peartree Hill Solar Farm

Drawing Title
Work Plan

Sheet 16 of 18

Scale at A1	Coordinate System:
1:2500	British National Grid
Status	
DCO Application	
Infrastructure Planning (Applications: Prescribed Forms and Procedure) Regulations 2009.	
PIRS Number	Rev
EN010157/APP/2.2	P04
Drawing Name	
080_ARDG_PHSF_LAND PLANS	



Key

- ORDER LIMITS
- Work No.5
- Work No.5 and Work No.6
- Work No.8
- PARISH BOUNDARY

The Base mapping is based upon Ordnance Survey (OS) data. Reproduced by permission of Ordnance Survey on behalf of HMSO. © Crown copyright and database right 2025. All rights reserved. Ordnance Survey licence number 0100031673. Sources: Esri, TomTom, Garmin, FAO, NOAA, USGS, © OpenStreetMap contributors, and the GIS User Community. Esri, Ordnance Survey, NASA, NOAA, USGS

Notes:

1. These works show the Order Limits and the works comprised in the authorised development, which are described in Schedule 1 (Authorised Development) of the draft Development Consent Order.

2. These plans should be read in conjunction with the Land plans [EN010157/APP/2.4].

3. The proposed works will be subject to detailed design development. Any changes will be limited to being within the Order Limits and subject to the requirements of Schedule 2 to the Development Consent Order [EN010157/APP/3.1].

4. These plans show some works taking place in combination with each other on the same area of land. The Applicant seeks authorisation for any combination of the Work Nos. shown within that area (including on insets).

5. The Limits of Deviation for Work No. 7 (temporary construction and decommissioning compounds) are shown in combination with other numbered works. This signifies that the Applicant seeks authorisation to construct the other Work Nos. indicated within that combined Limit of Deviation (or as shown in inset) once the temporary construction laydown area comprised in Work No. 7 is no longer required.

P04	01/09/2025	JT	SK	KC	ND
P03	01/09/2025	JT	SK	KC	ND
P02	01/07/2025	JT	SK	KC	ND
P01	10/02/2025	NH	SK	KC	ND
Rev	Date	By	Chkd	Appd	Authd

Client

RWE

Designer

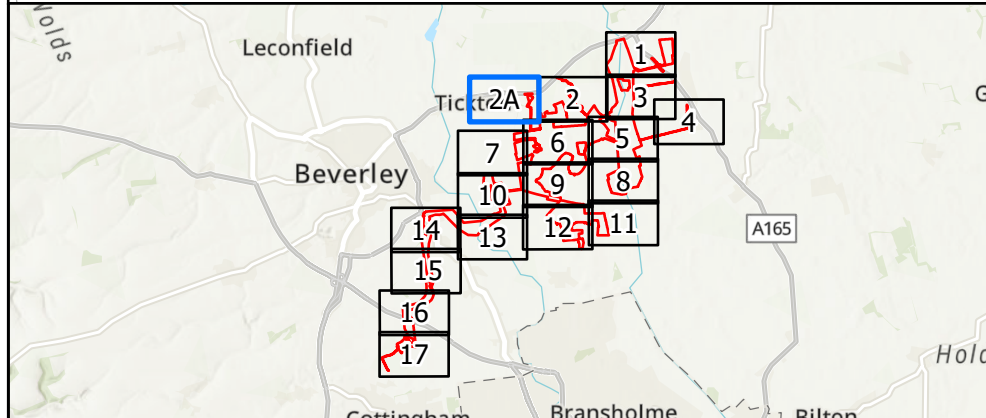
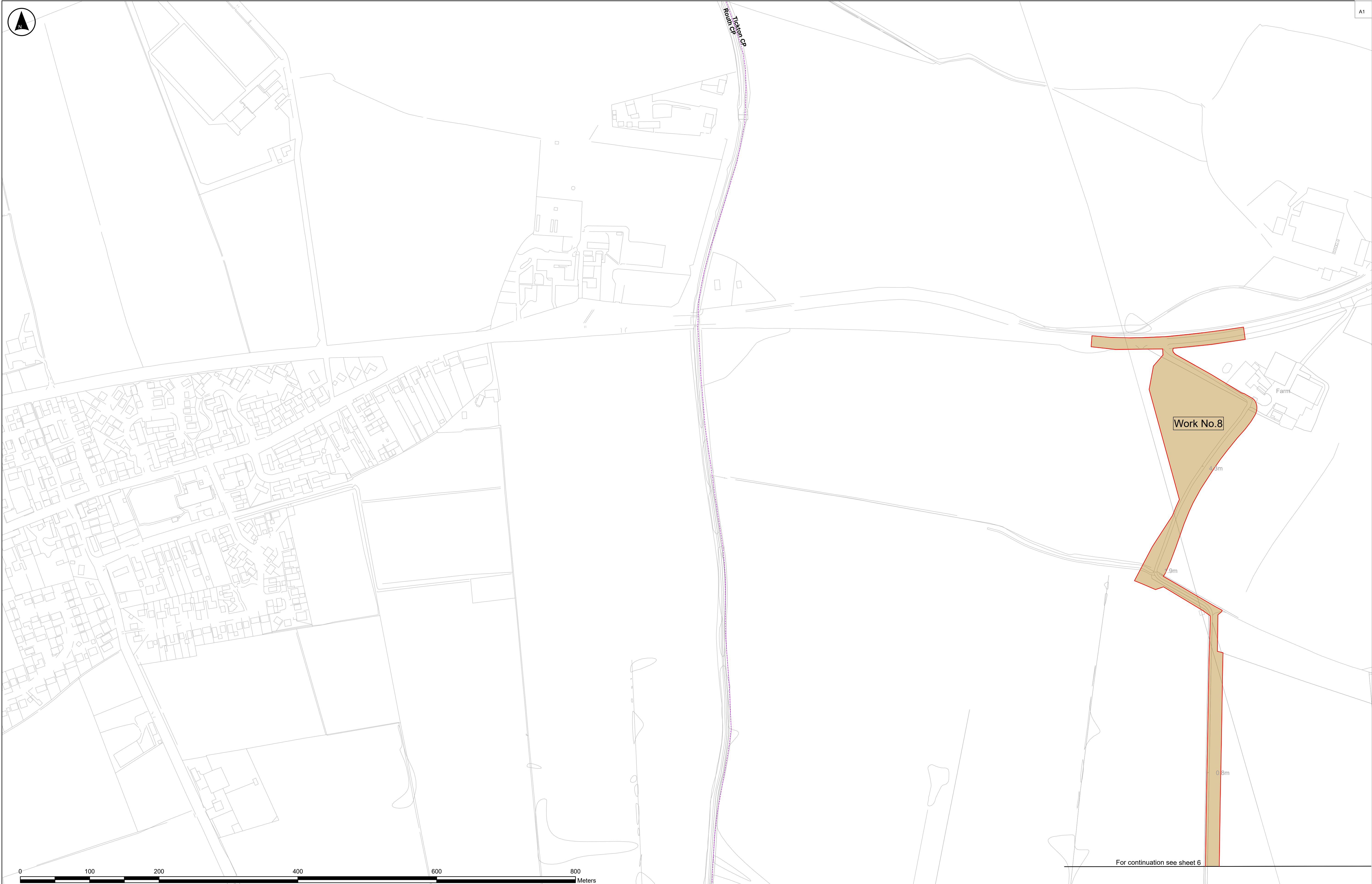
Ardent

Project Name
Peartree Hill Solar Farm

Drawing Title
Work Plan

Sheet 17 of 18

Scale at A1 1:2500	Coordinate System: British National Grid
Status DCO Application	
Infrastructure Planning (Applications: Prescribed Forms and Procedure) Regulations 2009.	
PIRS Number EN010157/APP/2.2	Rev P04
Drawing Name 080_ARDG_PHSF_LAND PLANS	



ORDER LIMITS

Work No.8

PARISH BOUNDARY

The Base mapping is based upon Ordnance Survey (OS) data. Reproduced by permission of Ordnance Survey on behalf of HMSO. © Crown copyright and database right 2025. All rights reserved. Ordnance Survey licence number 0100031673. Sources: Esri, TomTom, Garmin, FAO, NOAA, USGS, © OpenStreetMap contributors, and the GIS User Community. Esri, Ordnance Survey, NASA, NGA, USGS

Notes:

1. These works show the Order Limits and the works comprised in the authorised developed, which are described in Schedule 1 (Authorised Development) of the draft Development Consent Order.

2. These plans should be read in conjunction with the Land plans [EN010157/APP/2.4].

3. The proposed works will be subject to detailed design development. Any changes will be limited to being within the Order Limits and subject to the requirements of Schedule 2 to the Development Consent Order [EN010157/APP/3.1].

4. These plans show some works taking place in combination with each other on the same area of land. The Applicant seeks authorisation for any combination of the Work Nos. shown within that area (including on insets).

5. The Limits of Deviation for Work No. 7 (temporary construction and decommissioning compounds) are shown in combination with other numbered works. This signifies that the Applicant seeks authorisation to construct the other Work Nos. indicated within that combined Limit of Deviation (or as shown in inset) once the temporary construction laydown area comprised in Work No. 7 is no longer required.

Change Notes:
Sheet 2A of revision P04 has been updated with new Order Limits and additional areas of Work No. 8 associated with Change 9.

P04	01/09/2025	JT	SK	KC	ND
P03	01/09/2025	JT	SK	KC	ND
P02	01/07/2025	JT	SK	KC	ND
P01	10/02/2025	NH	SK	KC	ND
Rev	Date	By	Chkd	Appd	Authd

Client

RWE

Ardent

Designer

Project Name
Peartree Hill Solar Farm

Drawing Title
Work Plan
Sheet 2A of 18

Scale at A1 1:2500	Coordinate System: British National Grid
Status DCO Application	
Infrastructure Planning (Applications: Prescribed Forms and Procedure) Regulations 2009.	
PIRS Number EN010157/APP/2.2	Rev P04
Drawing Name 080_ARDG_PHSF_LAND PLANS	

RWE Renewables UK Limited

Windmill Hill Business Park,
Whitehill Way,
Swindon,
Wiltshire,
England,
SN5 6PB
www.rwe.com